

CITY OF GARDEN GROVE, CALIFORNIA

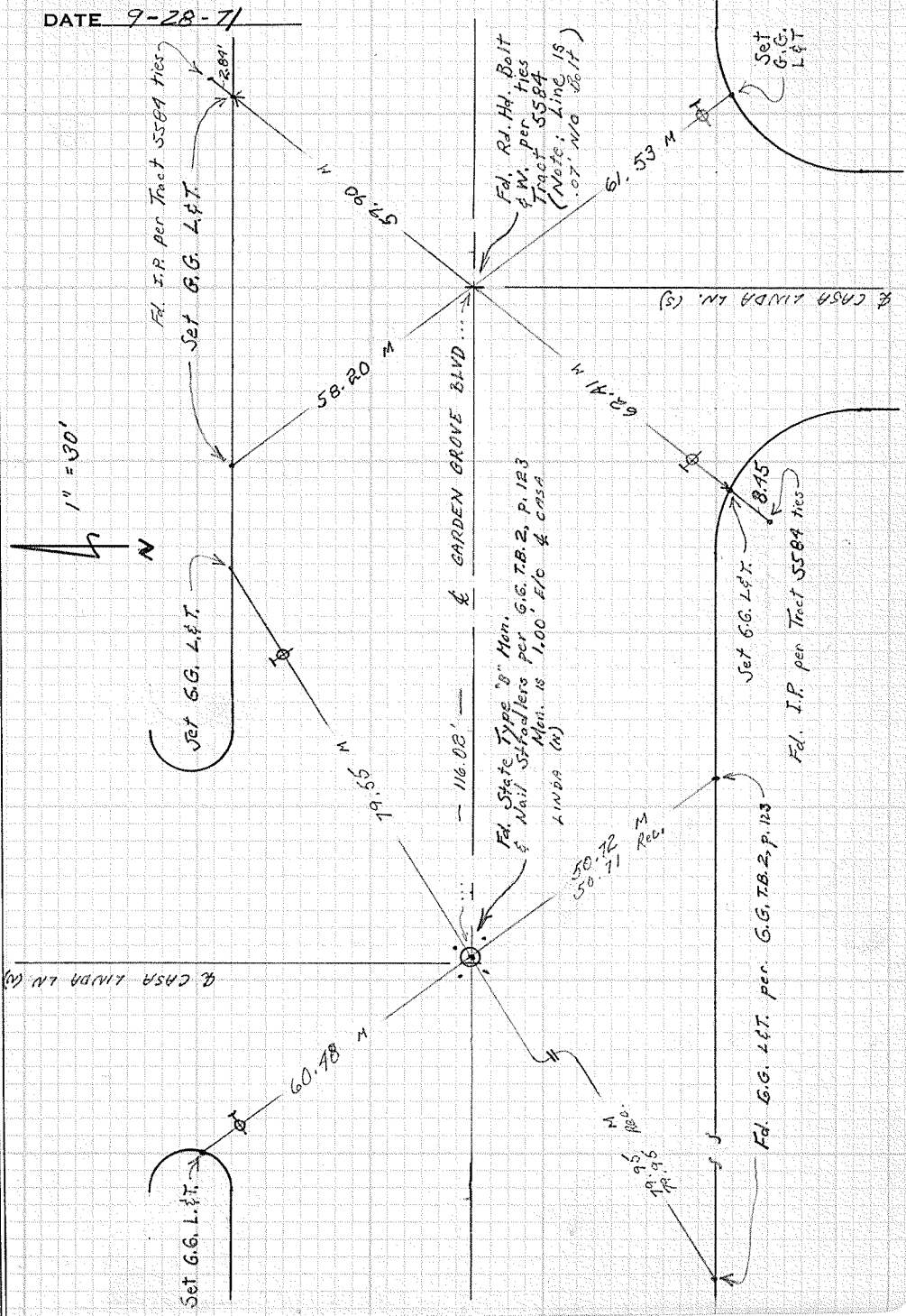
SURVEY OF G.G. BLVD. & CASA LINDA LN. T.B. NO. 2 PAGE 123A

SURVEY BY TUGGLE & DARTY TRACT NO.

DATE 9-28-71

SURVEYORS SERVICE COMPANY, SANTA MESA - STOCK NO. 411

DO NOT EXTEND NOTES THIS SIDE OF LINE



W.P.

CITY OF GARDEN GROVE, CALIFORNIA

SURVEY OF Garden Grove Blvd & Gilbert St. T B NO. 2 PAGE 124

SURVEY BY Simans & Party TRACT NO. _____

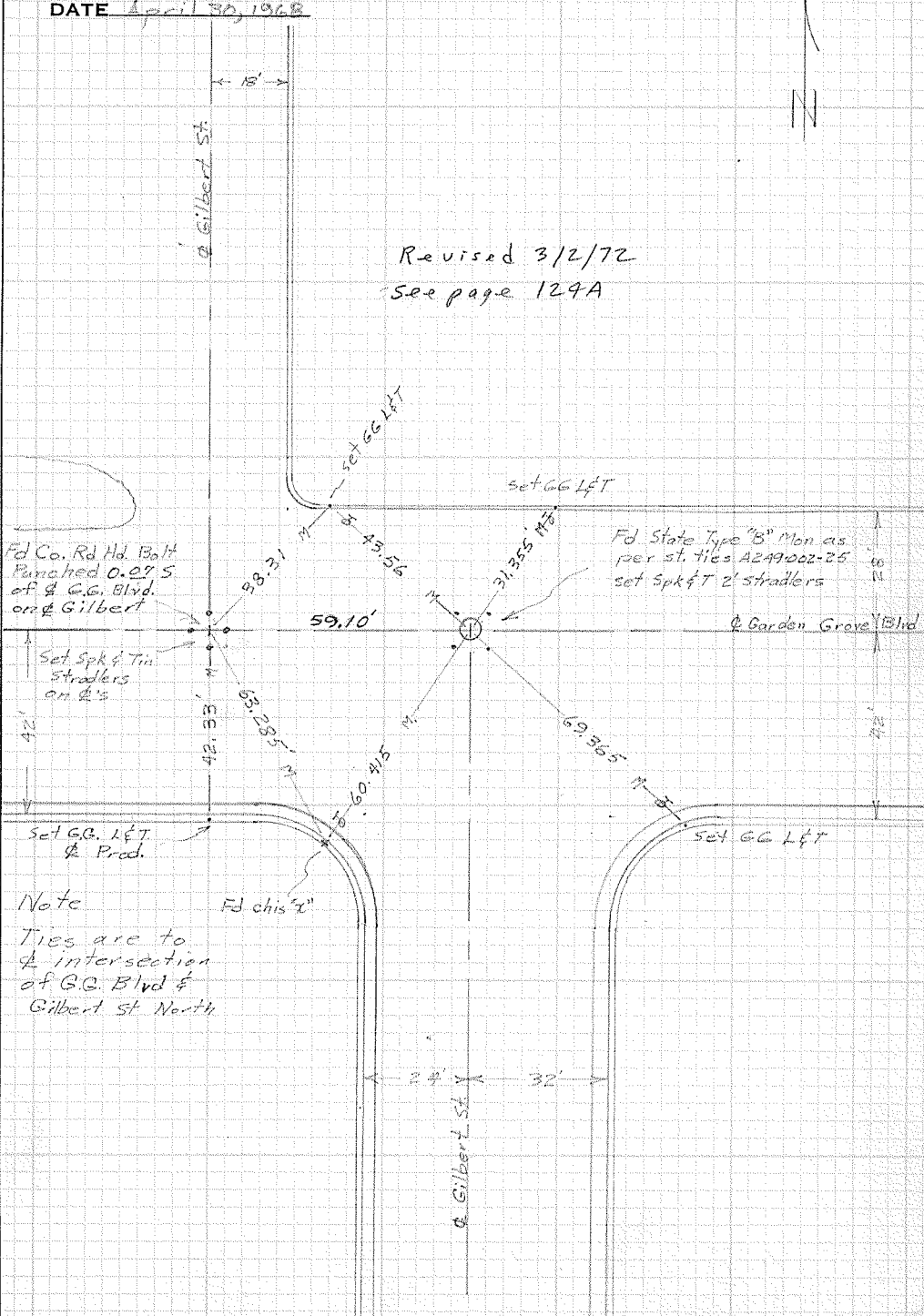
DATE April 30, 1968



Revised 3/2/72
See page 124A

DO NOT EXTEND NOTES THIS SIDE OF LINE

SURVEYORS SERVICE COMPANY, STA MESA - STOCK NO. 411



Fd Co. Rd. Hd. Bolt
Punched 0.295
of G.G. Blvd.
on Gilbert

Set Spk & Tin
stradlers
on G's

Set G.G. L&T
& Prod.

Note
Ties are to
& intersection
of G.G. Blvd &
Gilbert St North

Fd State Type "B" Mon. as
per st. ties A249002-25
set Spk & T. 2' stradlers

Fd chis "x"

24' 32'

Gilbert St

Garden Grove Blvd

Gilbert St

set G.G. L&T

set G.G. L&T

set G.G. L&T

18'

42'

42.83'

53.235'

58.31'

59.10'

45.56'

31.355' H&S

69.565'

60'

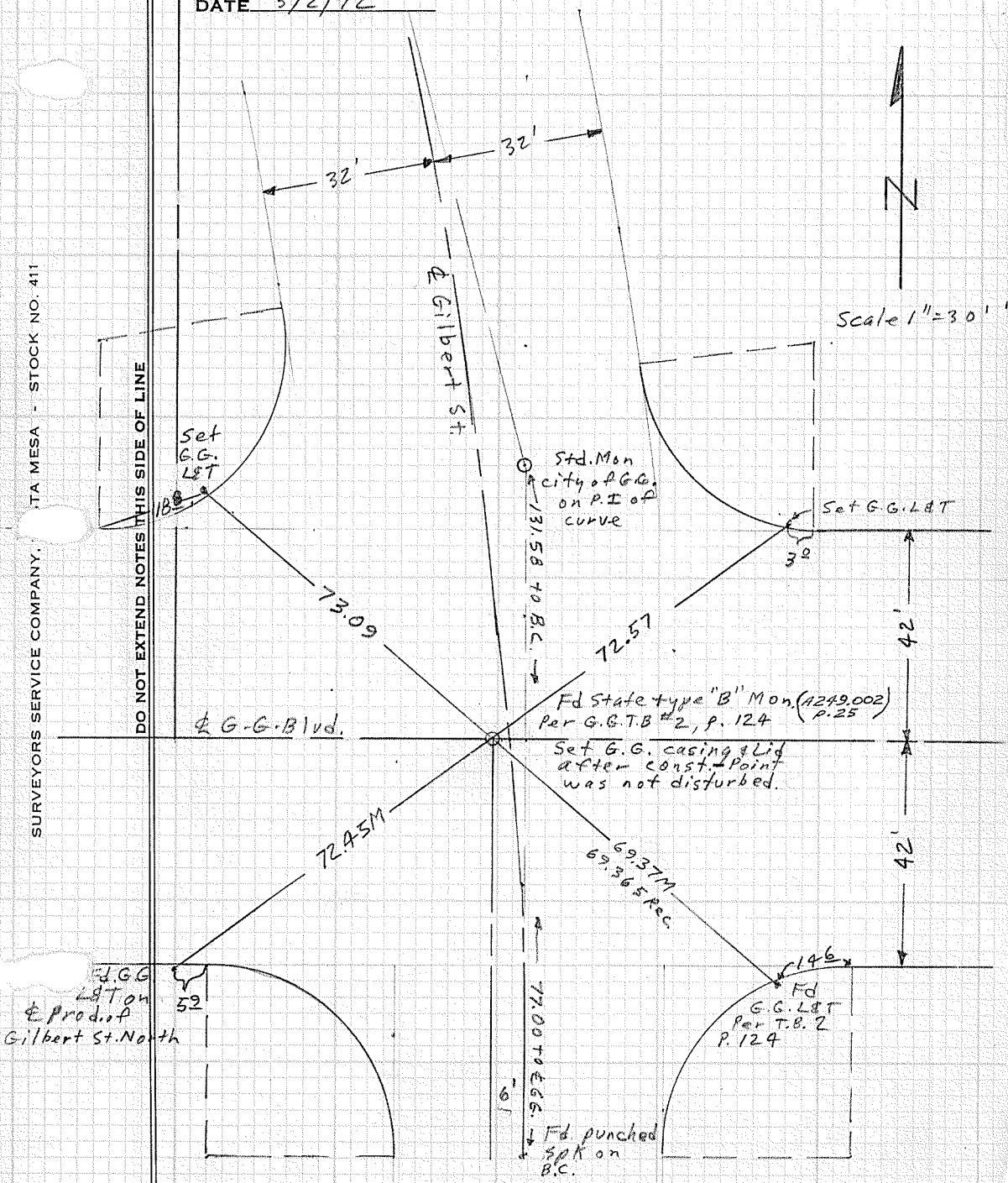
60'

CITY OF GARDEN GROVE, CALIFORNIA

SURVEY OF Garden Grove Blvd & Gilbert St. TB NO. 2 PAGE 124A
 SURVEY BY Tuggle & Party TRACT NO. _____
 DATE 3/2/72

SURVEYORS SERVICE COMPANY, TAJA MESA - STOCK NO. 411

DO NOT EXTEND NOTES THIS SIDE OF LINE



Fd G.G. L&T on G.G. Prod. of Gilbert St. North

CITY OF GARDEN GROVE, CALIFORNIA

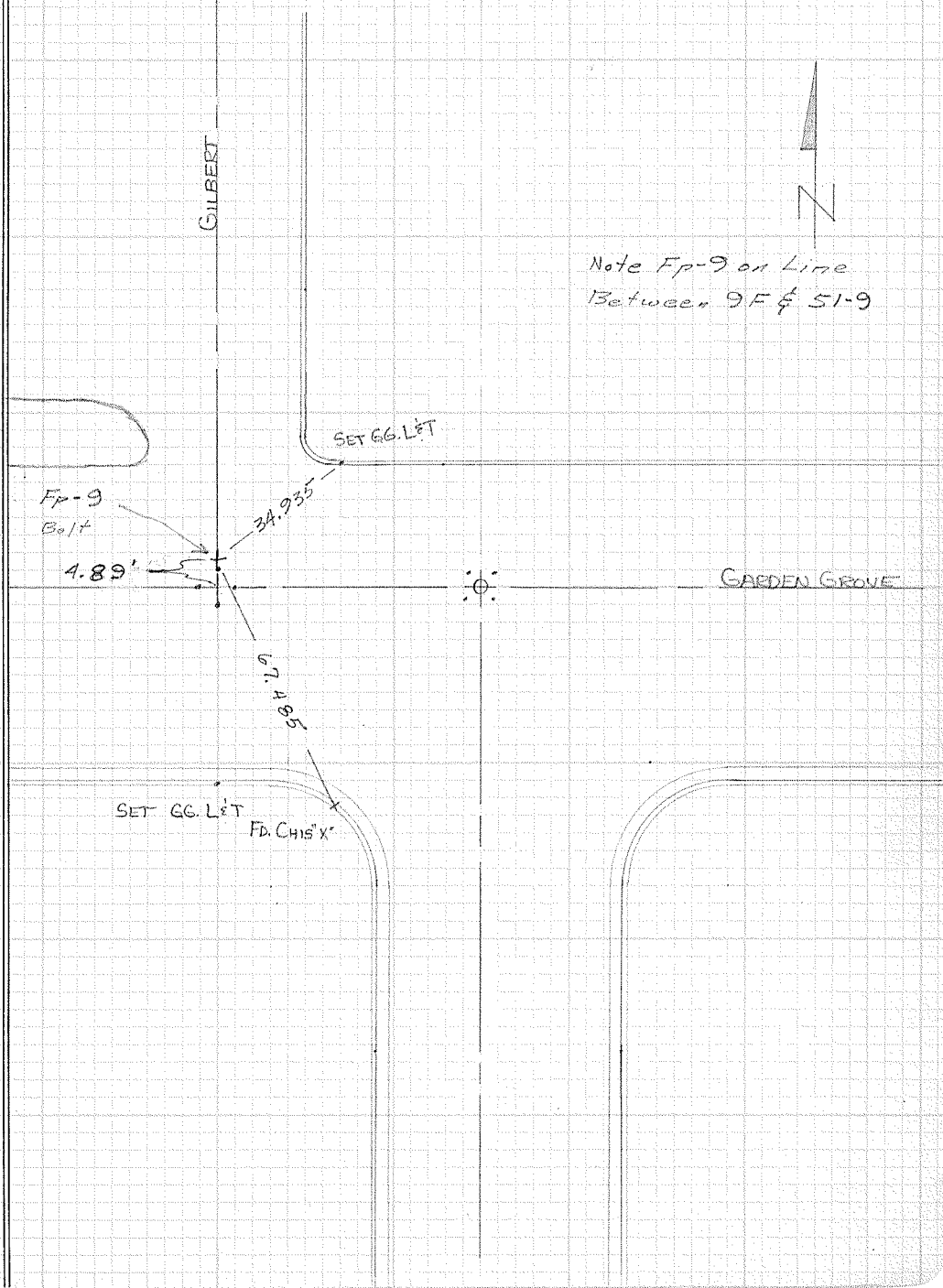
SURVEY OF GARDEN GROVE & GILBERT T B NO. 2 PAGE 124H

SURVEY BY SIMONS & PARTY TRACT NO. _____

DATE Oct 16, 1968

SURVEYORS SERVICE COMPANY, COSTA MESA - STOCK NO. 411

DO NOT EXTEND NOTES THIS SIDE OF LINE



Note Fp-9 on Line
Between 9F & 51-9

GARDEN GROVE

CITY OF GARDEN GROVE, CALIFORNIA

N. 1/4 Cor. Sec. 6, T. 5 S., R. 10 W.

SURVEY OF Old Stevens & Garden Grove Blvd T B NO. 2 PAGE 125

SURVEY BY Simons & Party TRACT NO. _____

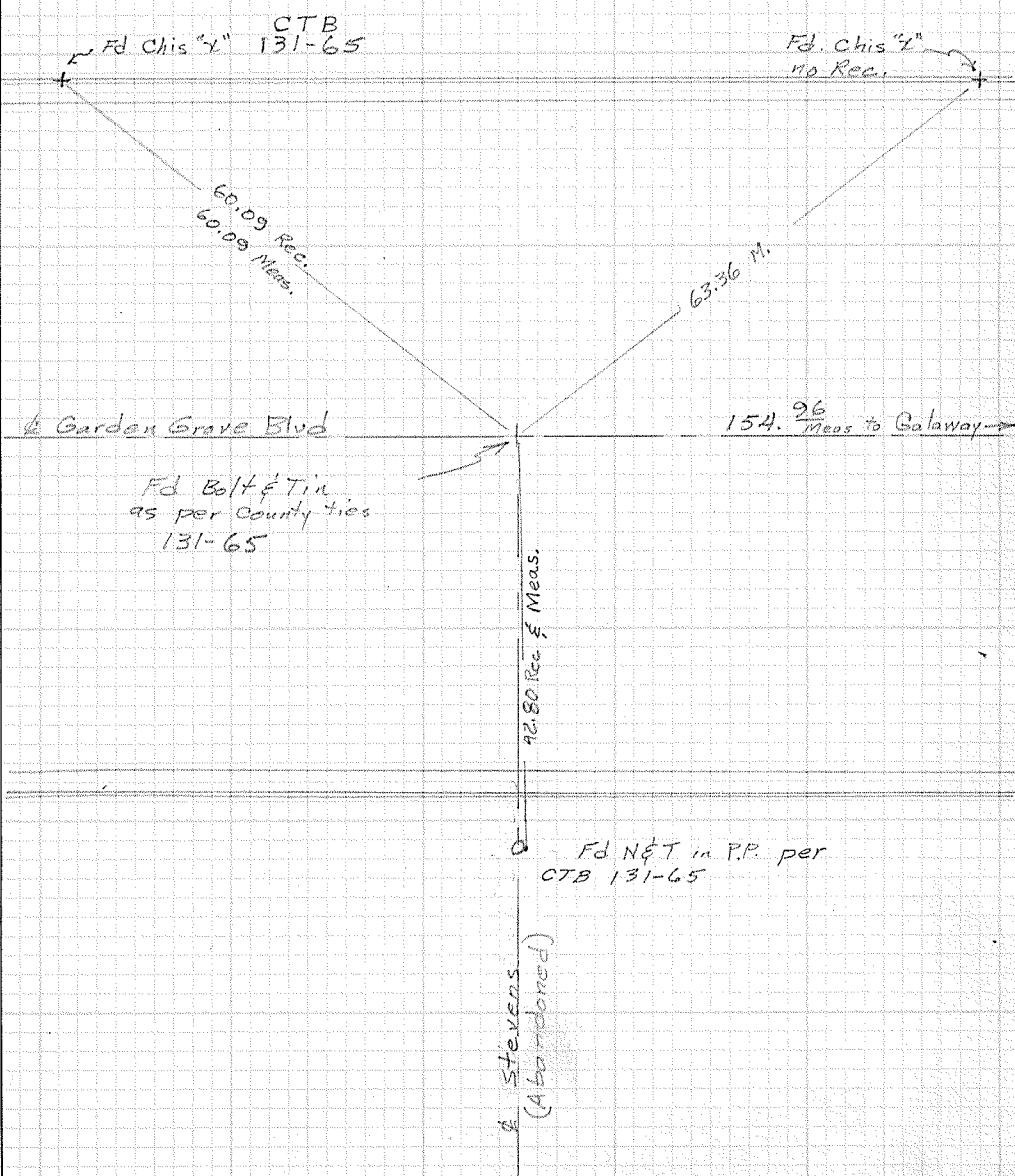
DATE April 30, 1968

Revised 10/12/71
See page 125A



DO NOT EXTEND NOTES THIS SIDE OF LINE

SURVEYORS SERVICE COMPANY, SANTA MESA - STOCK NO. 411




CITY OF GARDEN GROVE, CALIFORNIA

SURVEY OF N 1/4 cor. Sec. 6, T5S, R10W T B NO. 2 PAGE 125A

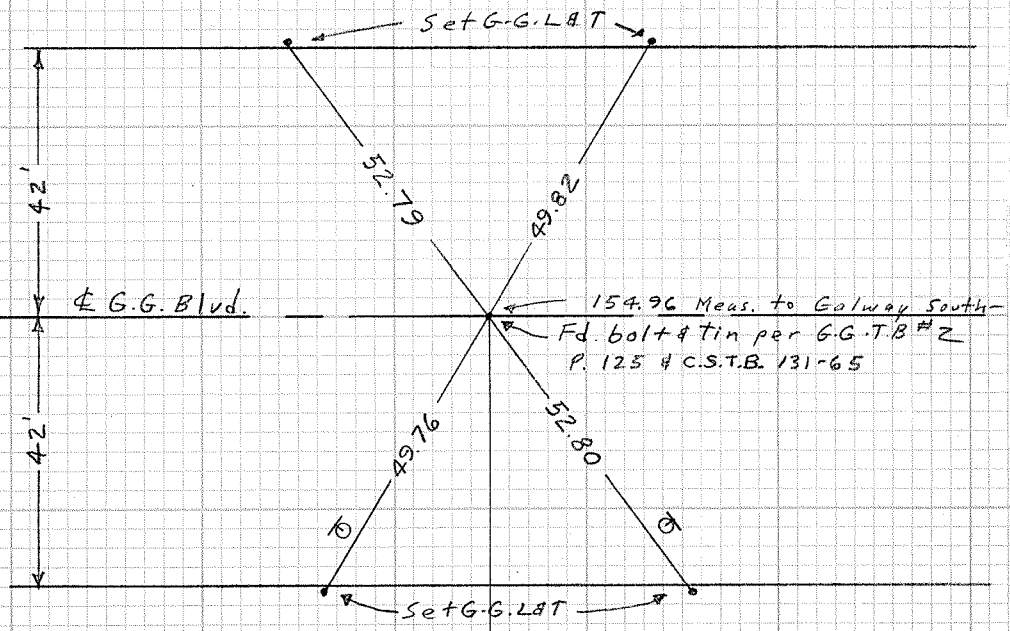
SURVEY BY Tuggle & Party TRACT NO. _____

DATE 10/12/71



Scale 1" = 30'

DO NOT EXTEND NOTES THIS SIDE OF LINE




(G.G. Stevens - Abandoned)

SURVEYORS SERVICE COMPANY, L STA MESA - STOCK NO. 411

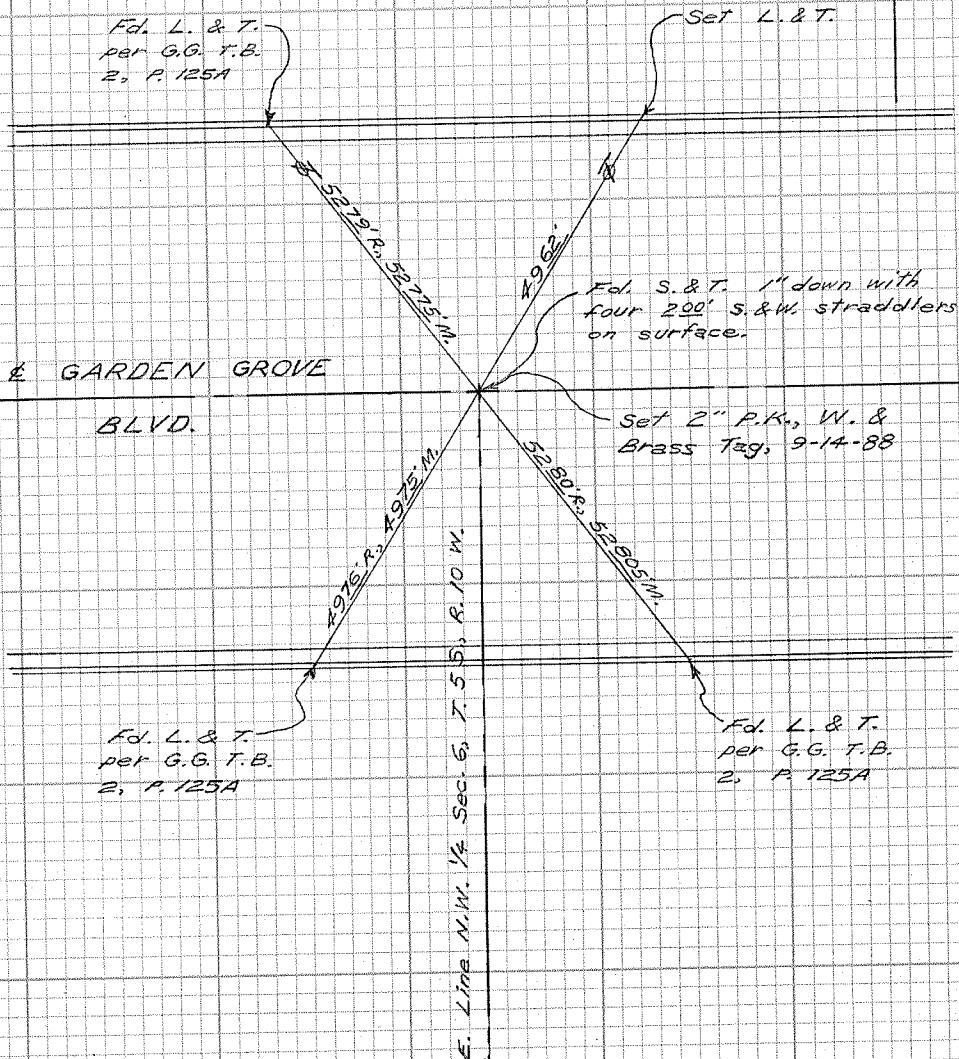
CITY OF GARDEN GROVE, CALIFORNIA

SURVEY OF N. 1/4 cor. Section 6,
T. 5 S., R. 10 W. T B NO. 2 PAGE 125 B
SURVEY BY Prickett & Party TRACT NO. _____
DATE June 15, 1987



DO NOT EXTEND NOTES THIS SIDE OF LINE

SURVEYORS SERVICE COMPANY STA MESA - STOCK NO. 411



CITY OF GARDEN GROVE, CALIFORNIA

SURVEY OF Garden Grove Blvd & Galaway St T B NO. 2 PAGE 126

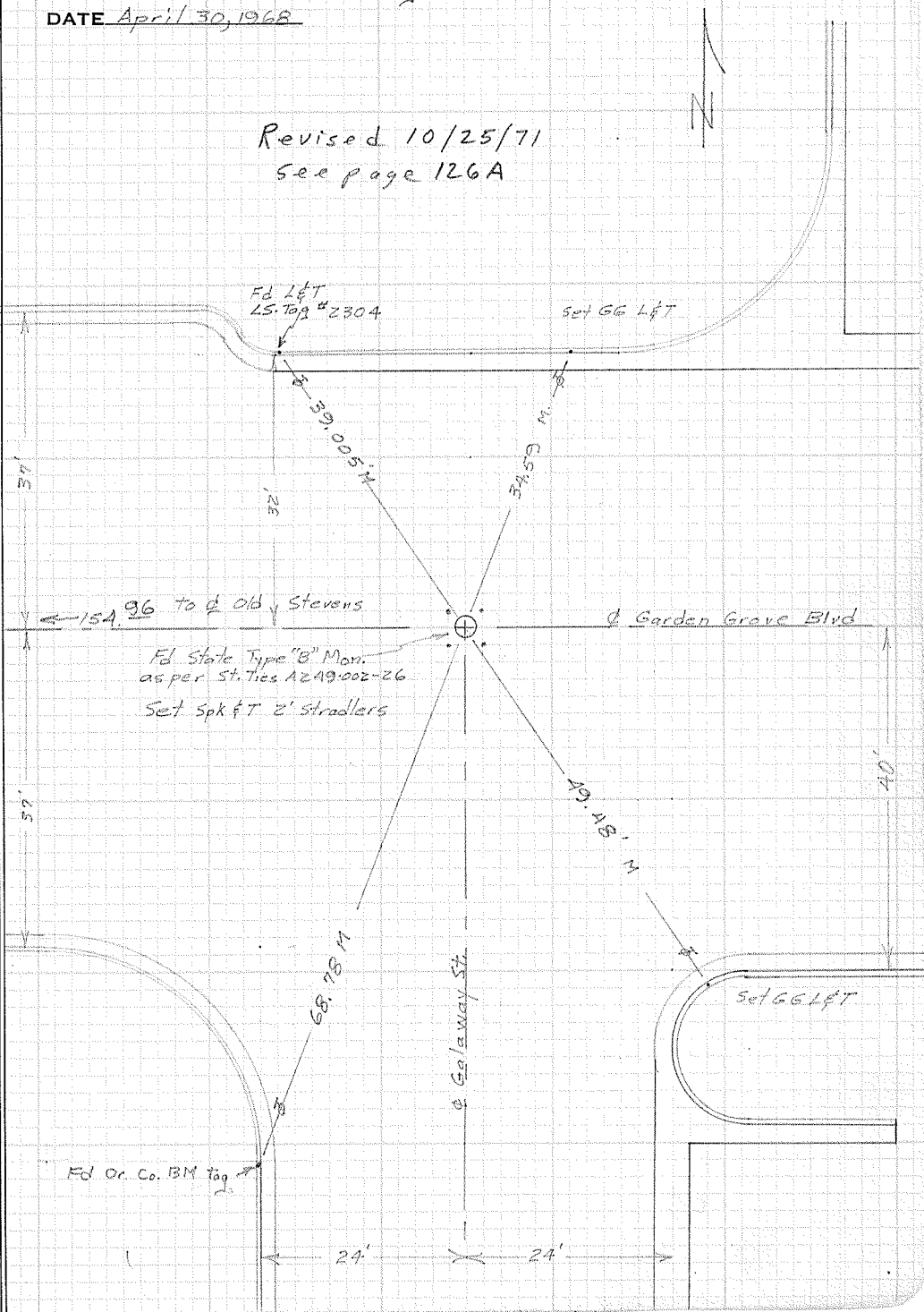
SURVEY BY Simons & Party TRACT NO. _____

DATE April 30, 1968

Revised 10/25/71
See page 126A

DO NOT EXTEND NOTES THIS SIDE OF LINE

SURVEYORS SERVICE COMPANY, SANTA MESA - STOCK NO. 411



CITY OF GARDEN GROVE, CALIFORNIA

SURVEY OF G.G. Blvd & Galway St TB NO. 2 PAGE 126A

SURVEY BY Tuggle & Party TRACT NO. _____

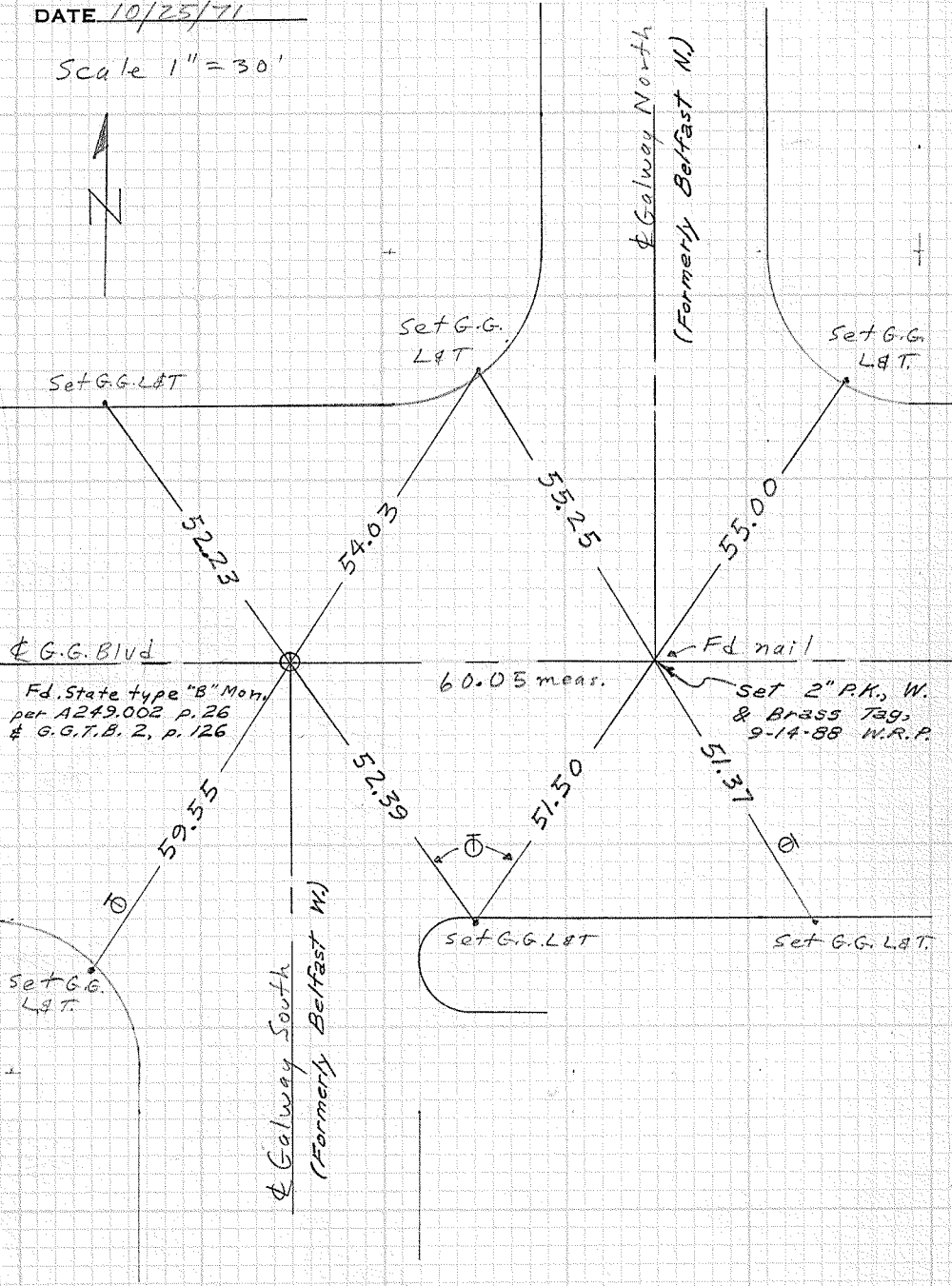
DATE 10/25/71

Scale 1" = 30'



DO NOT EXTEND NOTES THIS SIDE OF LINE

SURVEYORS SERVICE COMPANY, STA MESA - STOCK NO. 411

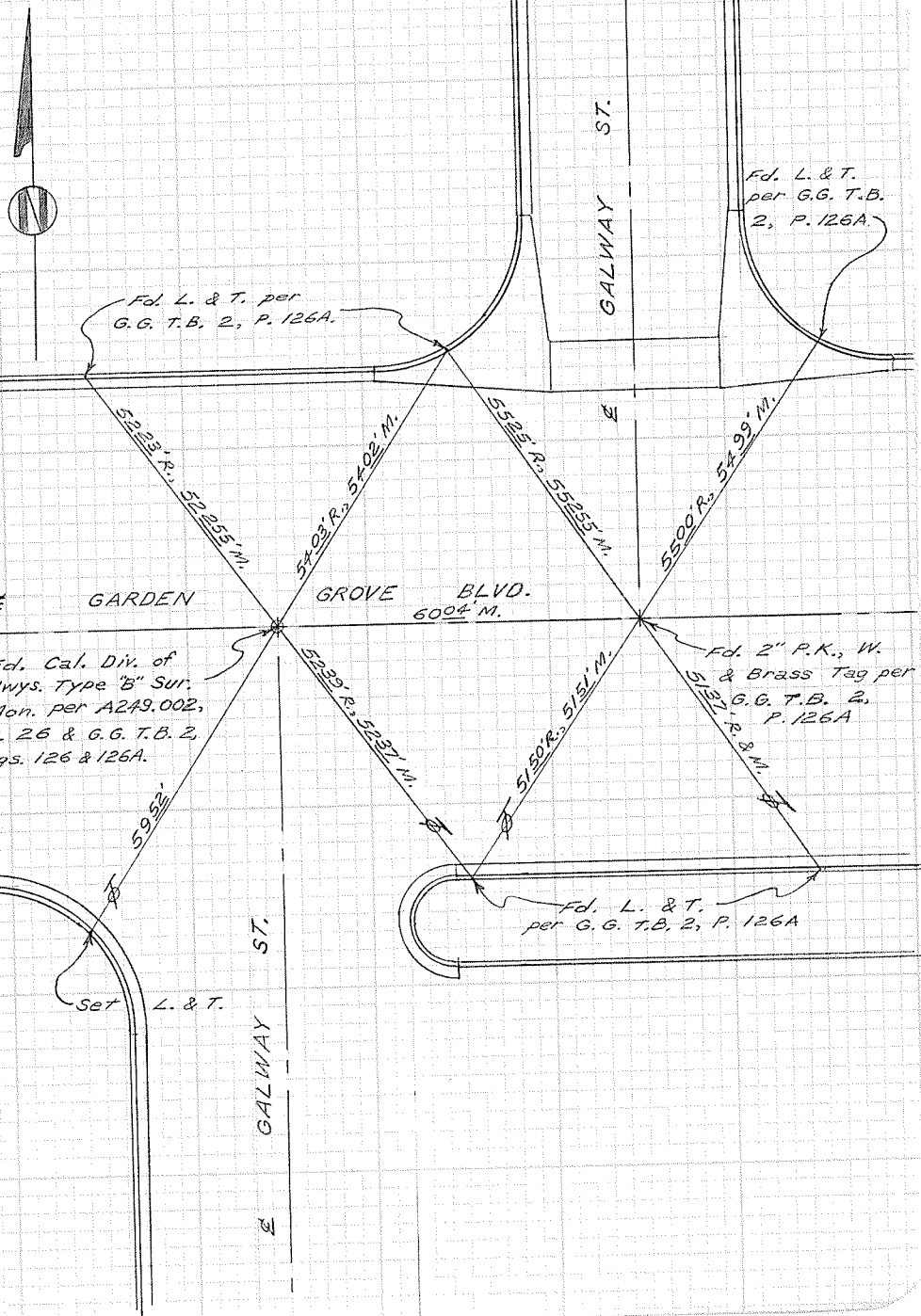


CITY OF GARDEN GROVE, CALIFORNIA

SURVEY OF Garden Grove Blvd. & Galway St. TB NO. 2 PAGE 126B

SURVEY BY Prickett & Party TRACT NO. _____

DATE Nov. 24, 1993



DO NOT EXTEND NOTES THIS SIDE OF LINE

SURVEYORS SERVICE COMPANY, TA MESA - STOCK NO. 411

CITY OF GARDEN GROVE, CALIFORNIA

SURVEY OF Garden Grove Blvd & Kerry St T B NO. 2 PAGE 127

SURVEY BY Simons & Party TRACT NO. _____

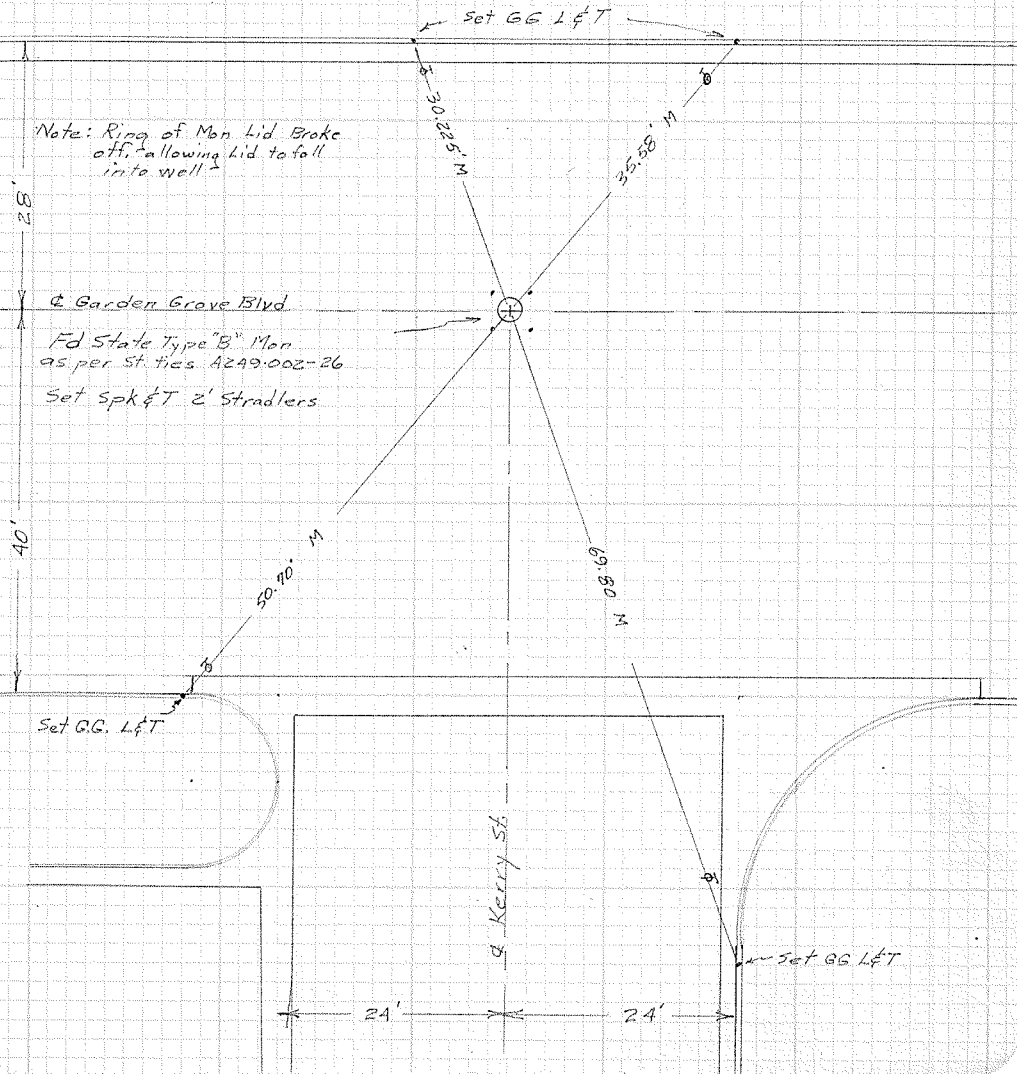
DATE April 30, 1968

Revised 9/24/71
See page 127A



DO NOT EXTEND NOTES THIS SIDE OF LINE

SURVEYORS SERVICE COMPANY, COSTA MESA - STOCK NO. 411



CITY OF GARDEN GROVE, CALIFORNIA

SURVEY OF G.G. Blvd & Henry St. T B NO. 2 PAGE 127A

SURVEY BY Tuggle & Party TRACT NO. _____

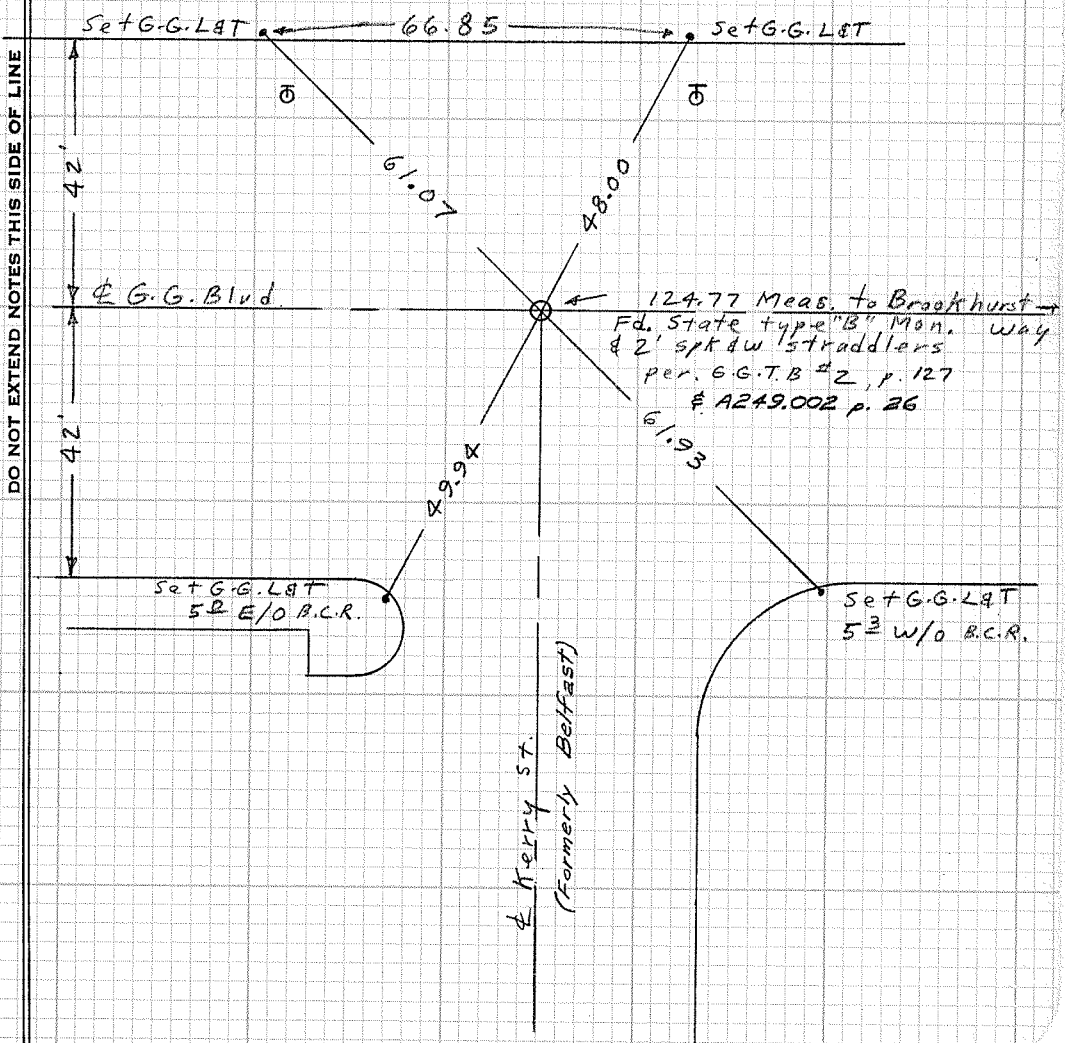
DATE 9/24/71



Scale 1" = 30'

SURVEYORS SERVICE COMPANY, COSTA MESA - STOCK NO. 411

DO NOT EXTEND NOTES THIS SIDE OF LINE



CITY OF GARDEN GROVE, CALIFORNIA

Revised 9/24/71 See page 128A

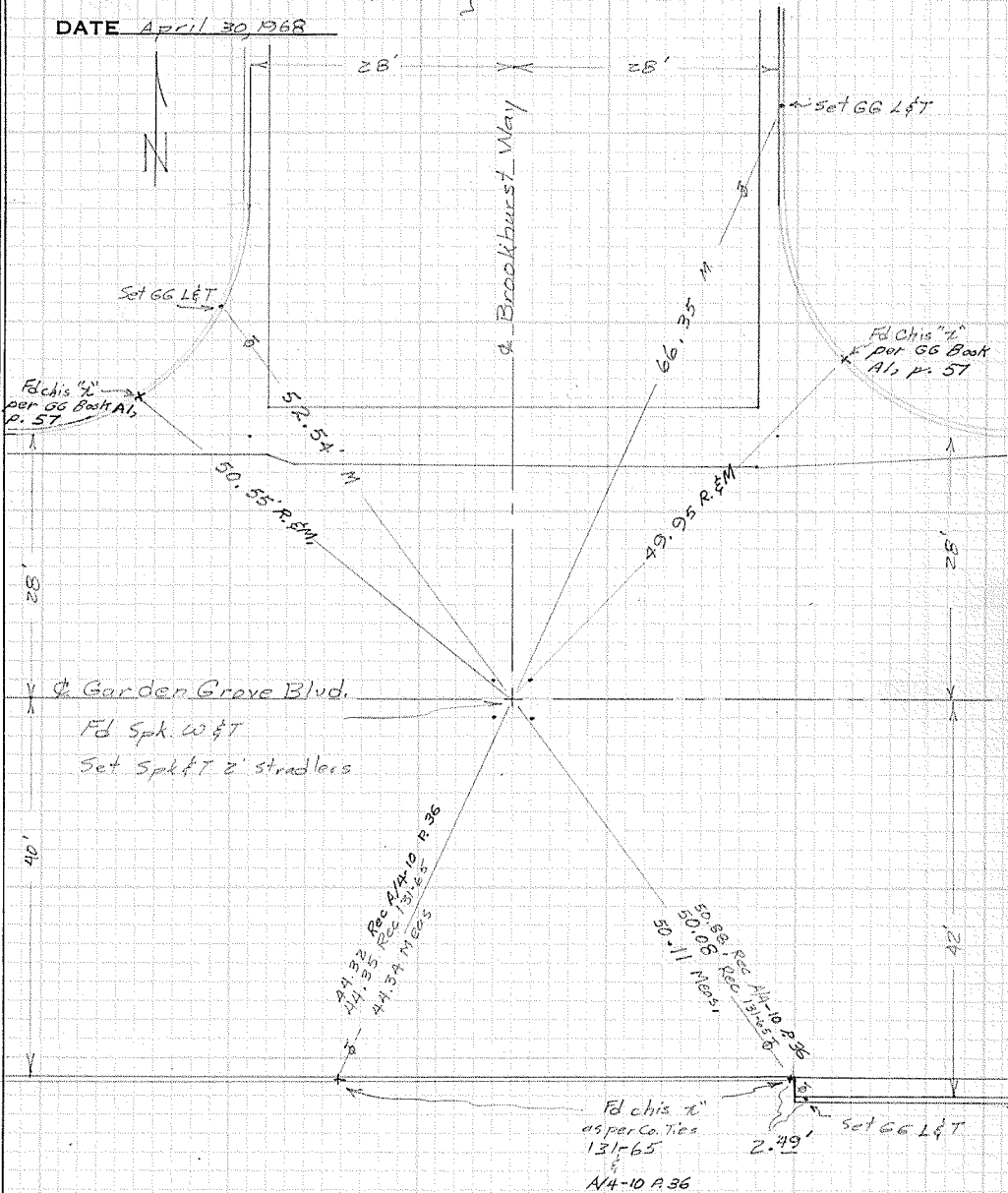
SURVEY OF Garden Grove Blvd & Breakhurst Way T B NO. 2 PAGE 128

SURVEY BY Simons & Party TRACT NO.

DATE April 30, 1968

DO NOT EXTEND NOTES THIS SIDE OF LINE

SURVEYORS SERVICE COMPANY, COSTA MESA - STOCK NO. 411



CITY OF GARDEN GROVE, CALIFORNIA

SURVEY OF G.G. Blvd & Brookhurst Way T B NO. 2 PAGE 128A

SURVEY BY Tuggle & Party TRACT NO. _____

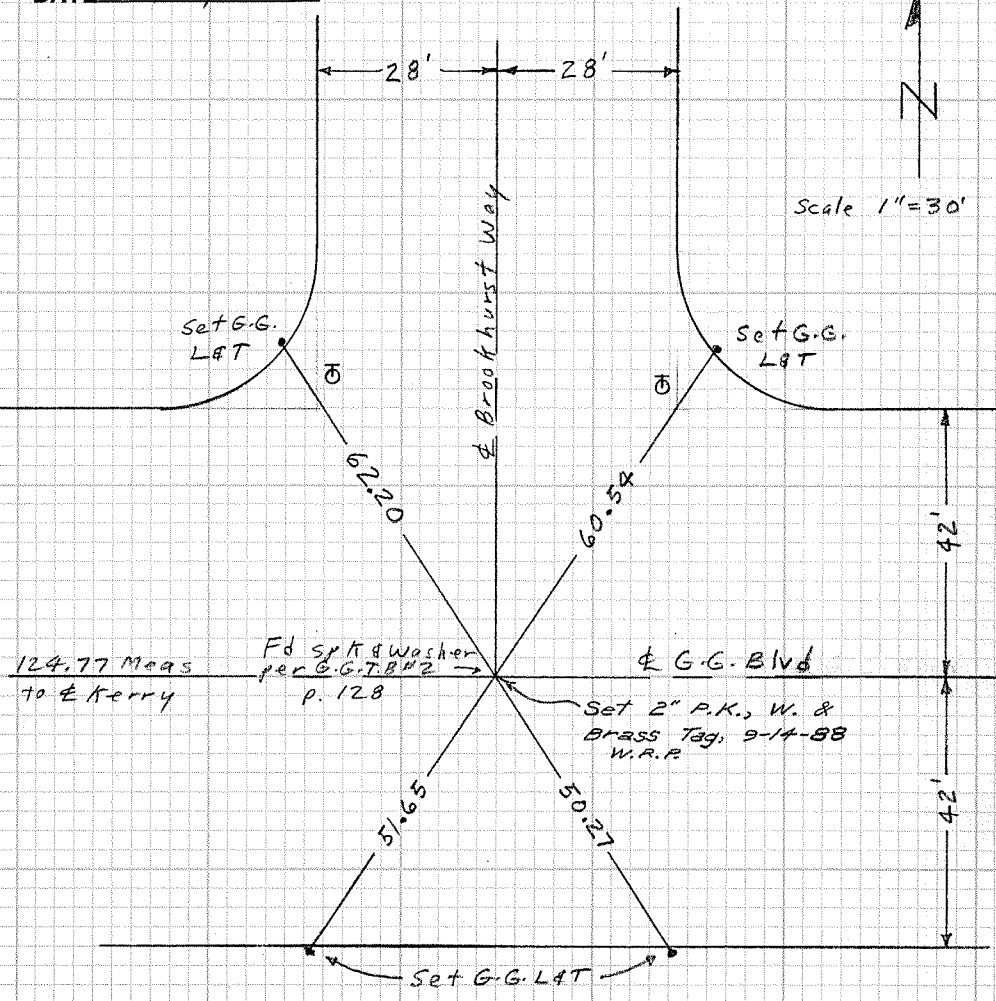
DATE 9/24/71



Scale 1"=30'

DO NOT EXTEND NOTES THIS SIDE OF LINE

SURVEYORS SERVICE COMPANY, C STA MESA - STOCK NO. 411



CITY OF GARDEN GROVE, CALIFORNIA

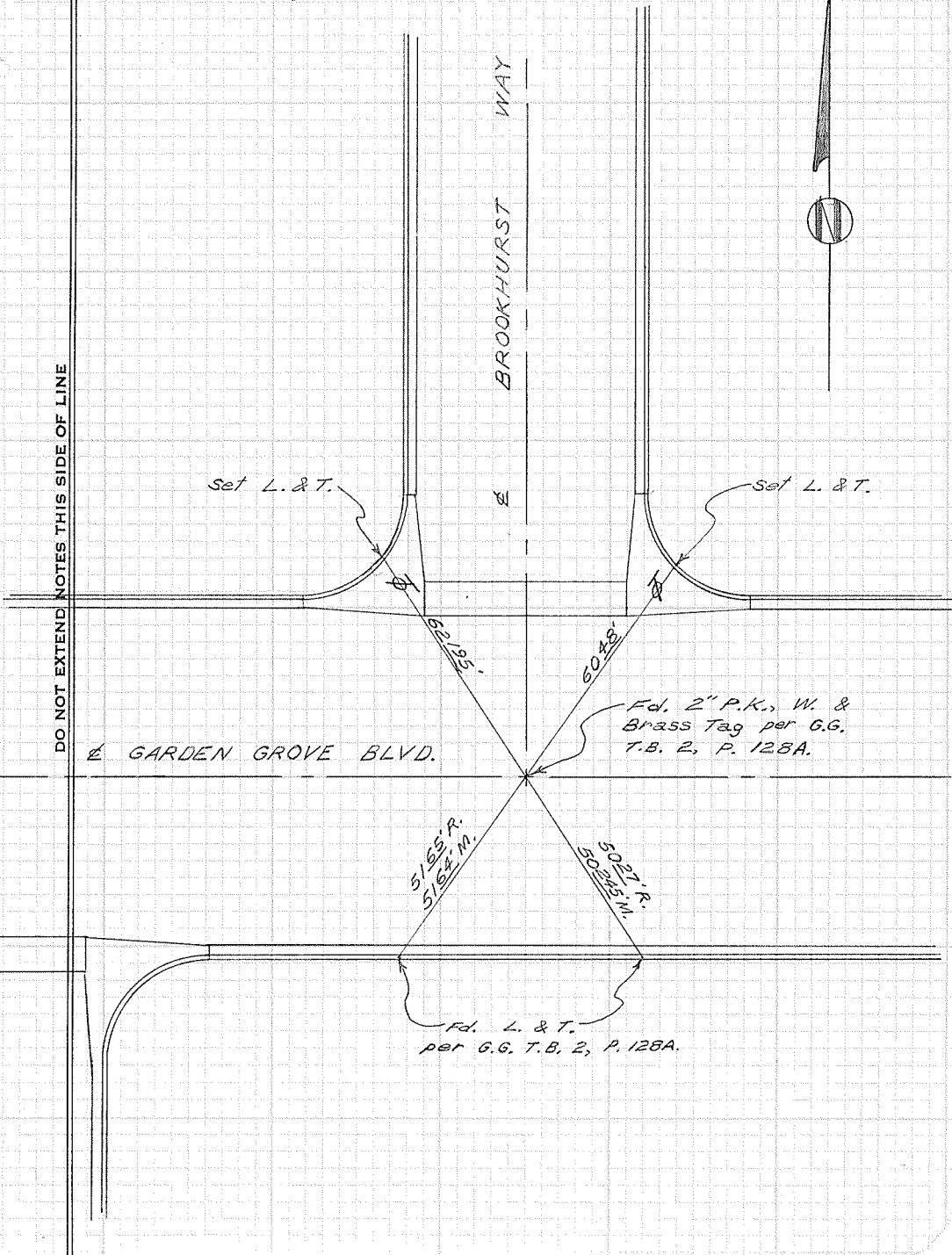
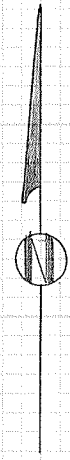
SURVEY OF *Garden Grove Blvd. & Brookhurst Way* T.B. NO. 2 PAGE 128B

SURVEY BY *Prickett & Party* TRACT NO. _____

DATE *Nov. 24, 1993*

SURVEYORS SERVICE COMPANY, TA MESA STOCK NO. 411

DO NOT EXTEND NOTES THIS SIDE OF LINE




CITY OF GARDEN GROVE, CALIFORNIA

SURVEY OF Garden Grove Blvd & Brookhurst St. T B NO. 7 PAGE 129

SURVEY BY Simons & Party TRACT NO. _____

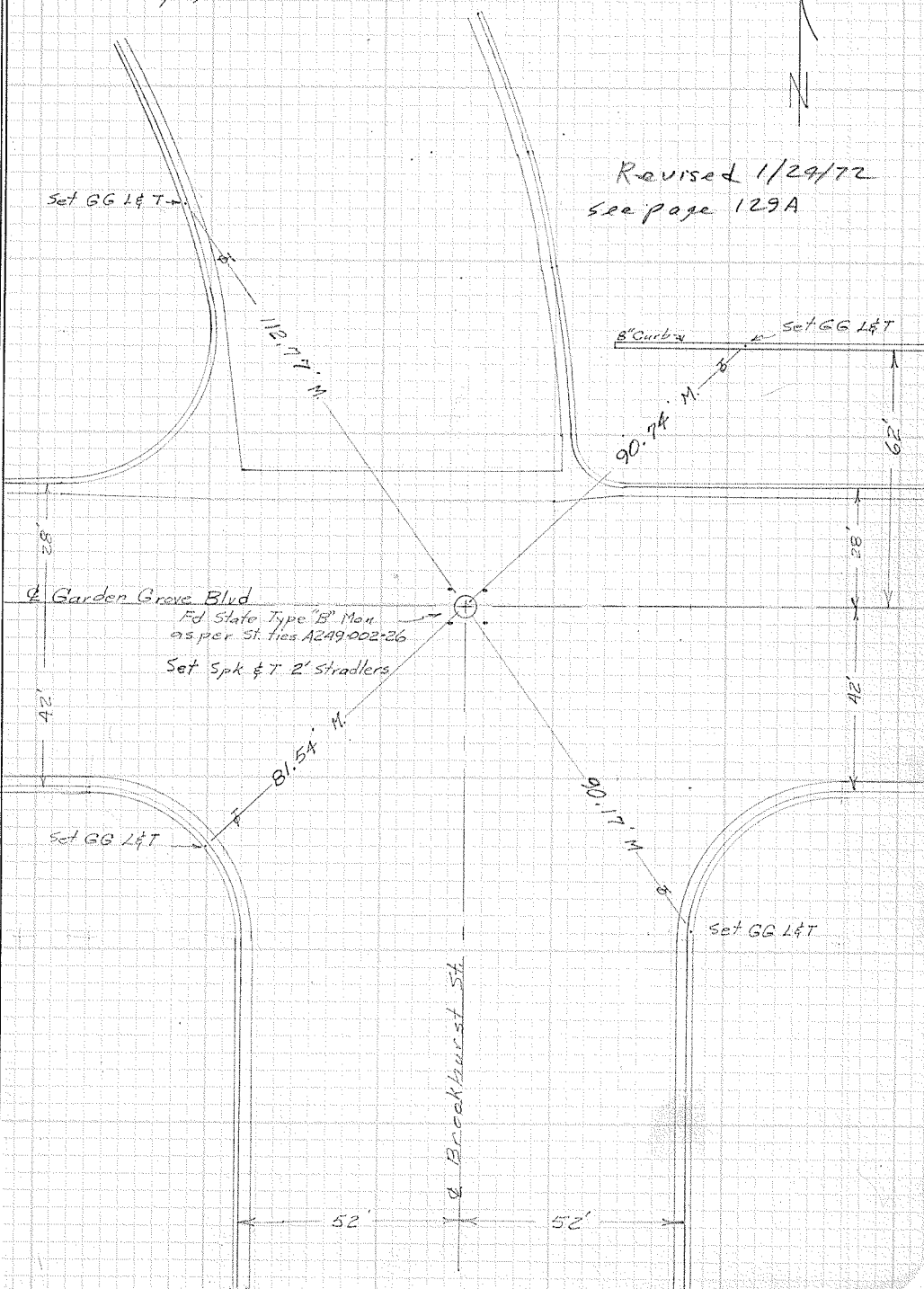
DATE May 1, 1968



Revised 1/29/72
see page 129A

DO NOT EXTEND NOTES THIS SIDE OF LINE

SURVEYORS SERVICE COMPANY, COSTA MESA - STOCK NO. 411



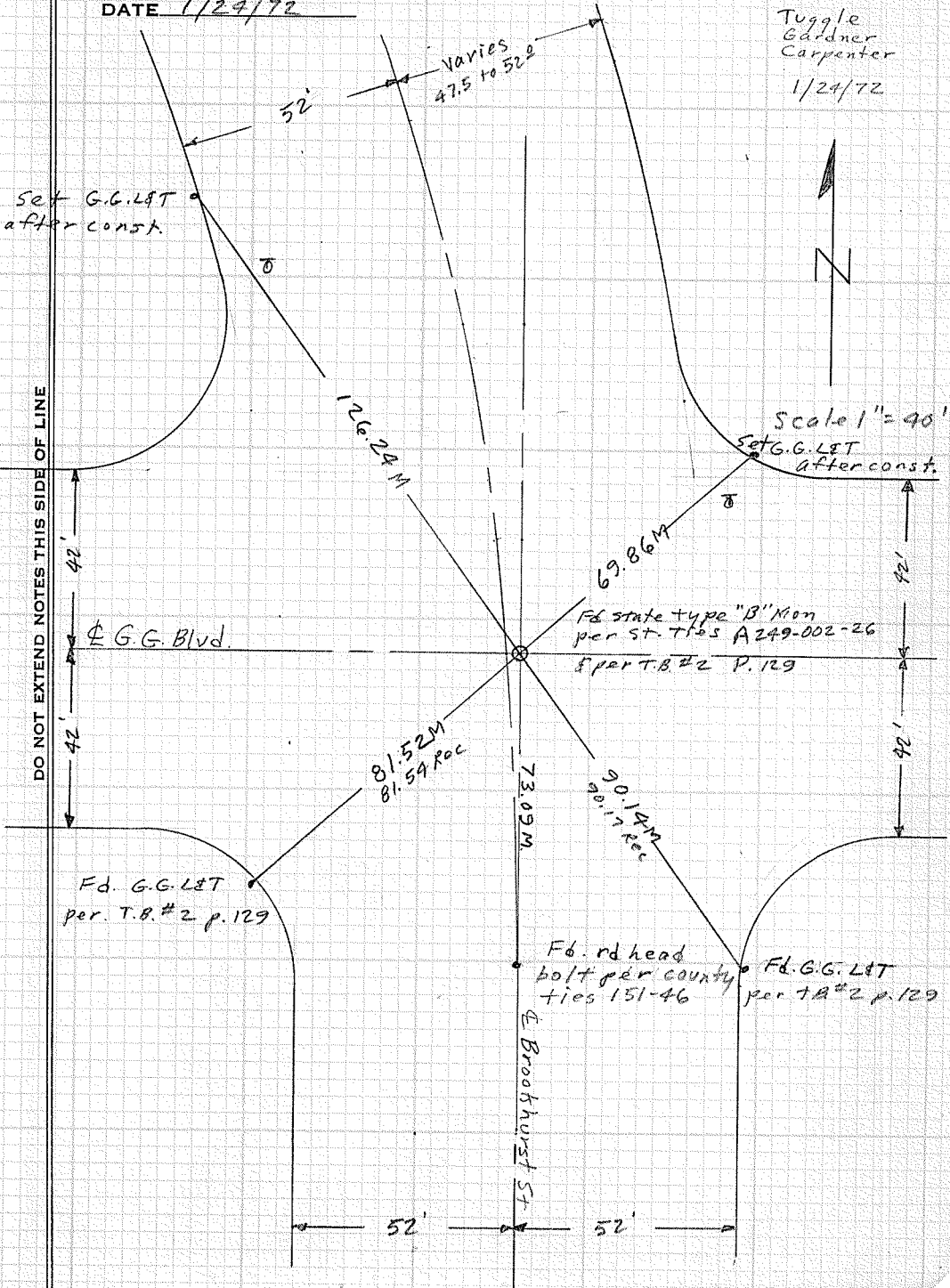
CITY OF GARDEN GROVE, CALIFORNIA

SURVEY OF Brookhurst St. & G.G. Blvd. TB NO. 2 PAGE 129A

SURVEY BY Tuggle & Party TRACT NO. _____

DATE 1/24/72

Tuggle
Gardner
Carpenter
1/24/72



SURVEYORS SERVICE COMPANY, STA MESA - STOCK NO. 411

CITY OF GARDEN GROVE, CALIFORNIA

SURVEY OF Garden Grove Blvd & Bowen St T B NO 2 PAGE 130

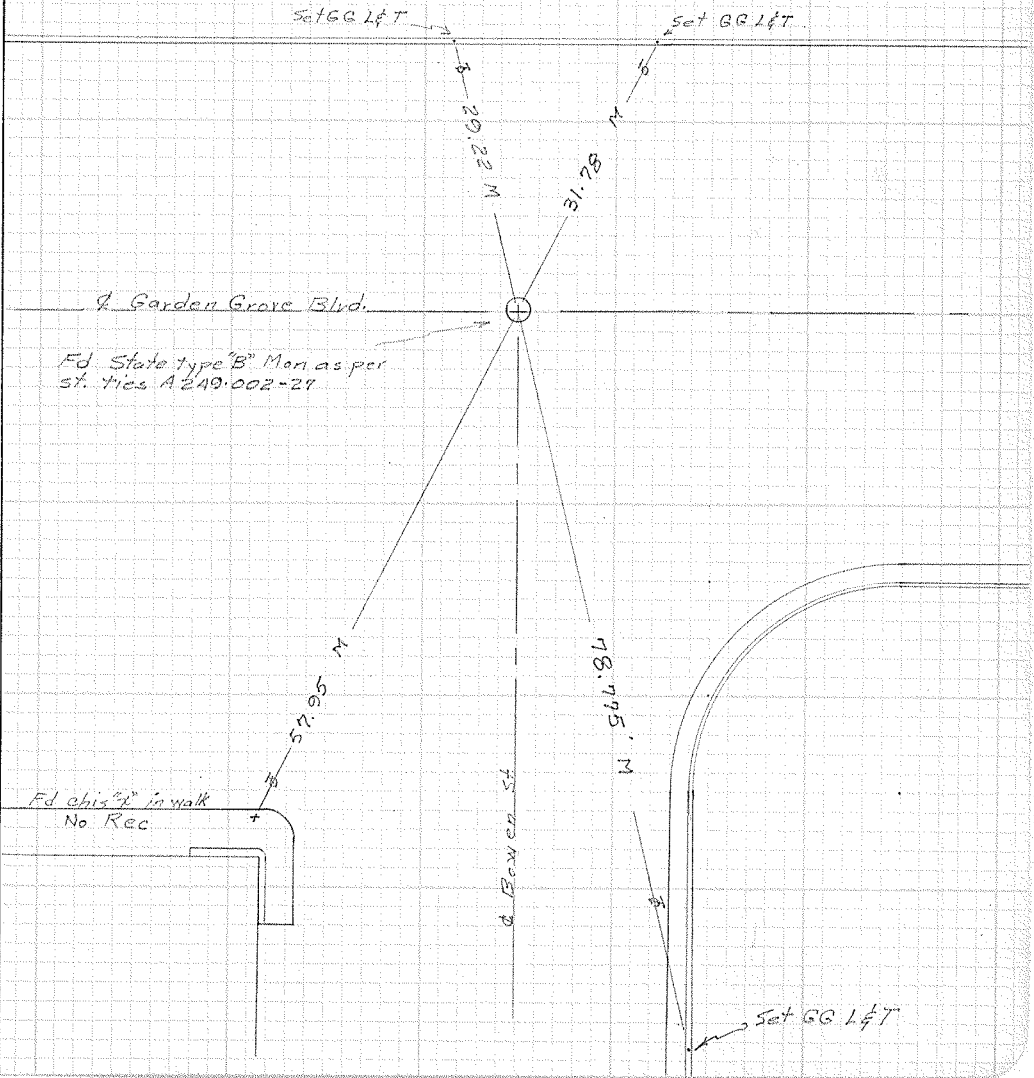
SURVEY BY Simons & Party TRACT NO. _____

DATE May 1, 1968



DO NOT EXTEND NOTES THIS SIDE OF LINE

SURVEYORS SERVICE COMPANY, COSTA MESA - STOCK NO. 411



CITY OF GARDEN GROVE, CALIFORNIA

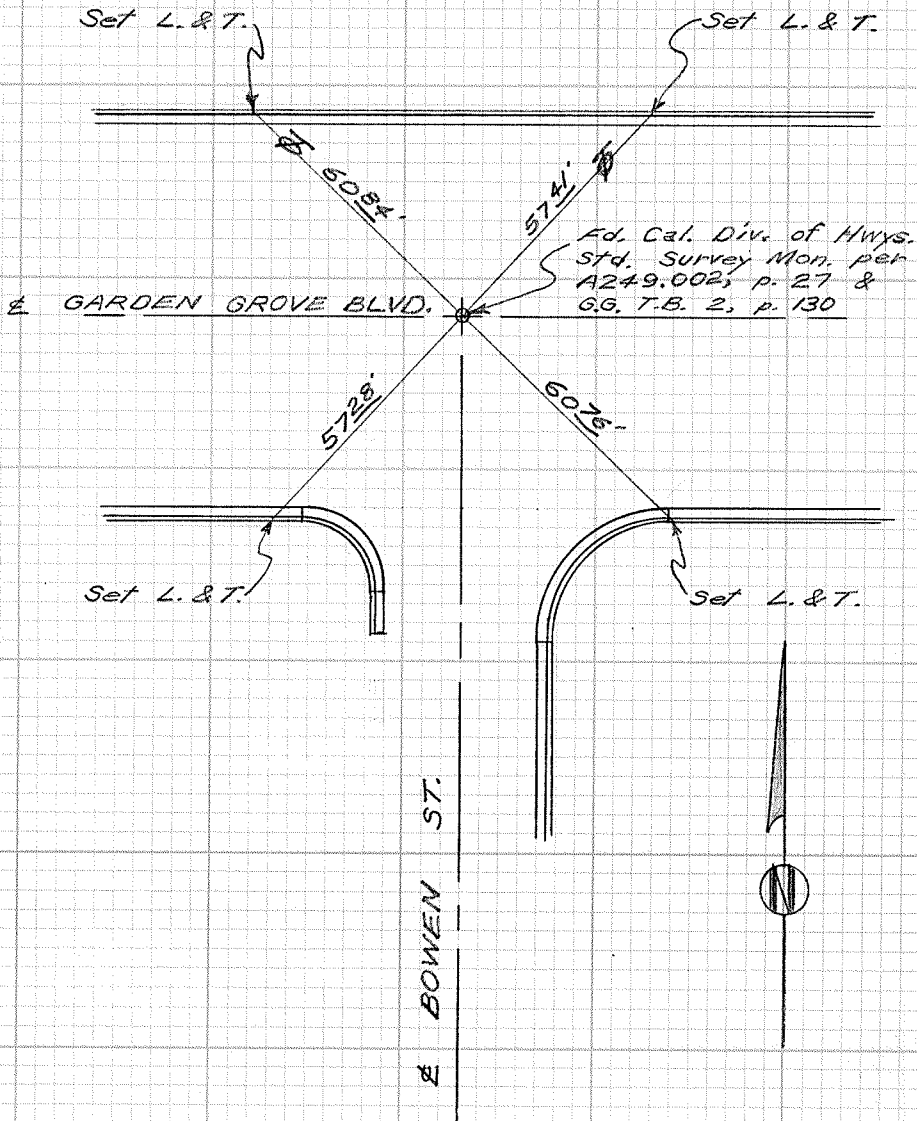
SURVEY OF *Garden Grove Blvd. & Bowen* T B NO. 2 PAGE 130A

SURVEY BY *Prickett & Party* TRACT NO. _____

DATE *July 9, 1980*

SURVEYORS SERVICE COMPANY STA MESA - STOCK NO. 411

DO NOT EXTEND NOTES THIS SIDE OF LINE



Set L. & T.

Set L. & T.

508'

574'

Fd. Cal. Div. of Hwys.
Std. Survey Mon. per
A249.002, p. 27 &
G.G. T.B. 2, p. 130

GARDEN GROVE BLVD.

572'

607'

Set L. & T.

Set L. & T.

BOWEN ST.



CITY OF GARDEN GROVE, CALIFORNIA

SURVEY OF *Garden Grove Blvd. & Nutwood T B NO. 2* PAGE *131A*

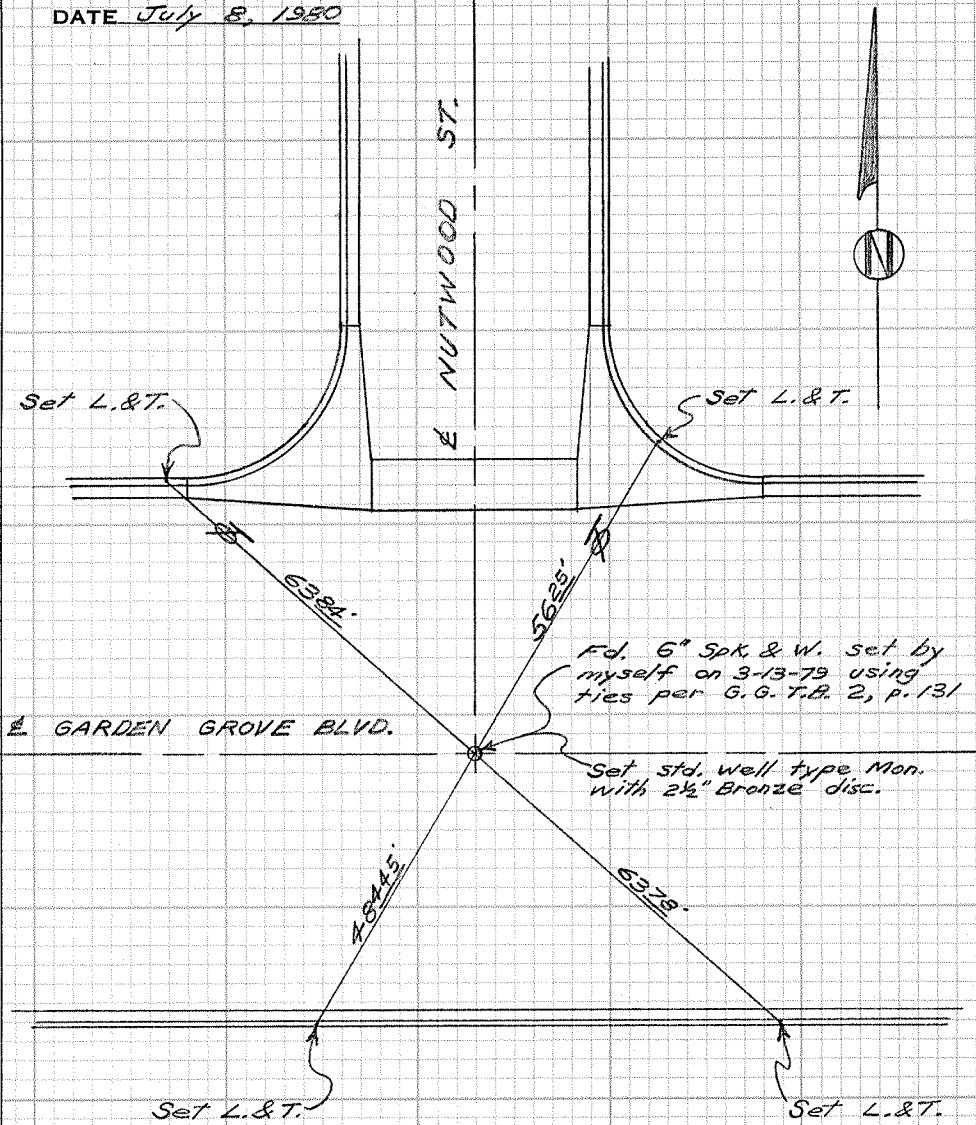
SURVEY BY *Prickett & Party*

TRACT NO.

DATE *July 8, 1950*

DO NOT EXTEND NOTES THIS SIDE OF LINE

SURVEYORS SERVICE COMPANY STA MESA - STOCK NO. 411



CITY OF GARDEN GROVE, CALIFORNIA

SURVEY OF Garden Grove & Cypress TB NO. 2 PAGE 132

SURVEY BY Simons & Party TRACT NO. _____

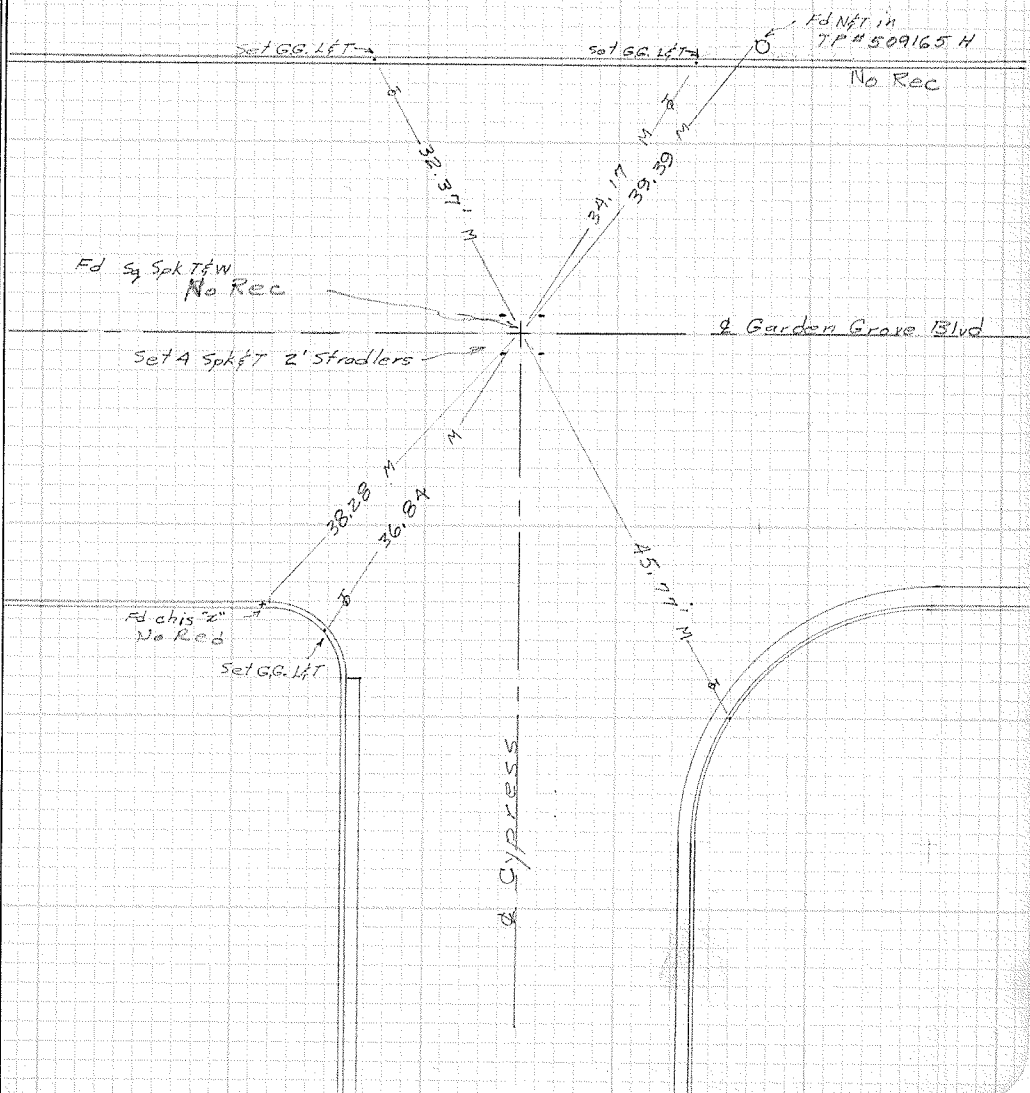
DATE May 2, 1968



SURVEYORS SERVICE COMPANY, COSTA MESA - STOCK NO. 411

Survey
13/1/68
Xie's

DO NOT EXTEND NOTES THIS SIDE OF LINE



CITY OF GARDEN GROVE, CALIFORNIA

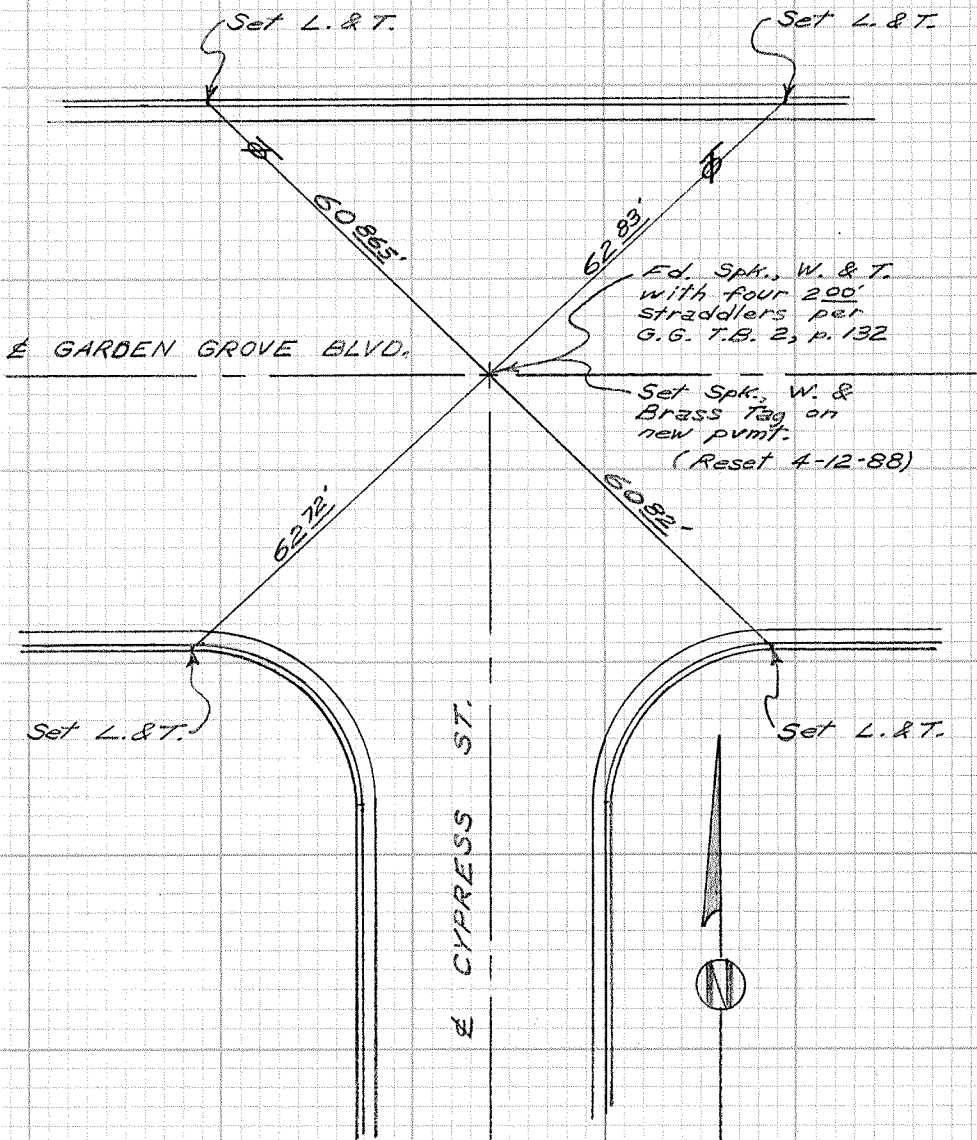
SURVEY OF *Garden Grove Blvd. & Cypress* T.B. NO. 2 PAGE 132A

SURVEY BY *Prickett & Party* TRACT NO. _____

DATE *July 10, 1980*

SURVEYORS SERVICE COMPANY STA MESA - STOCK NO. 411

DO NOT EXTEND NOTES THIS SIDE OF LINE



CITY OF GARDEN GROVE, CALIFORNIA

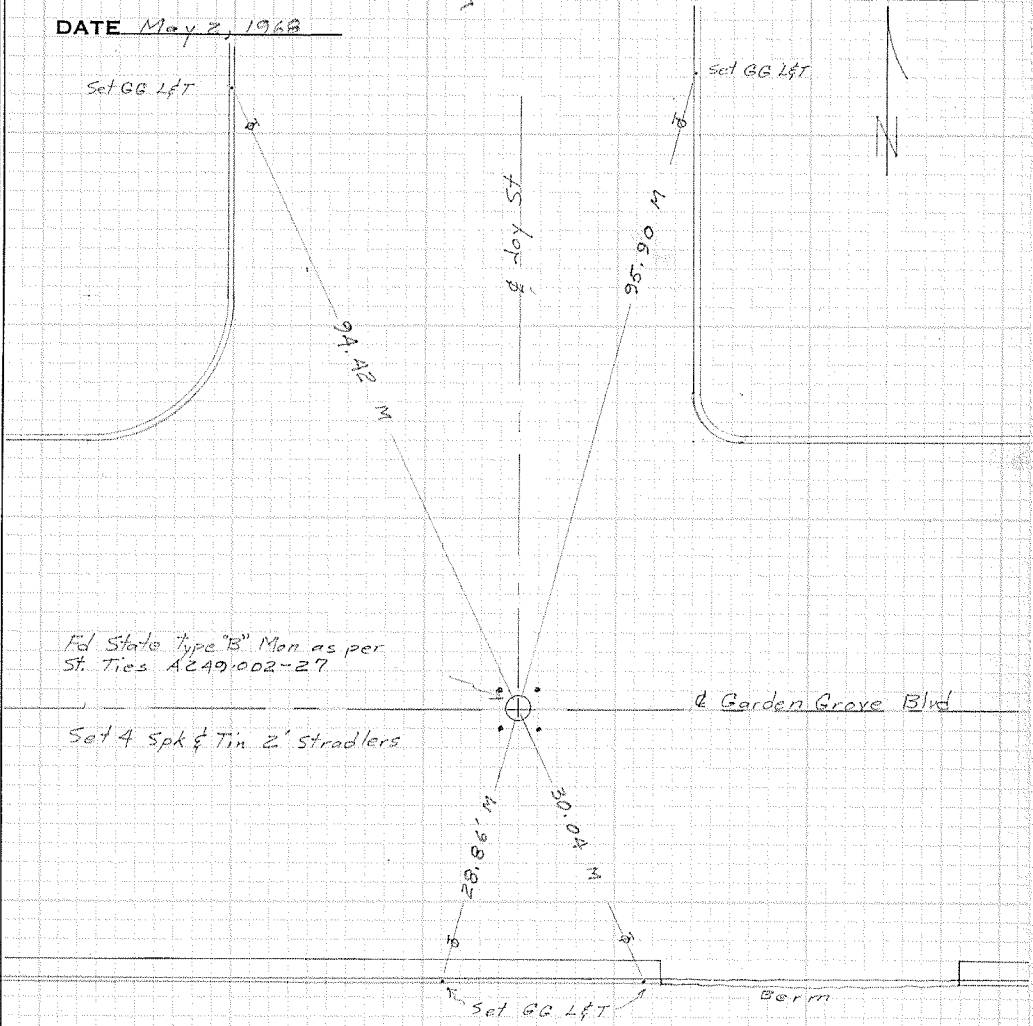
SURVEY OF Garden Grove Blvd & Day St T B NO. 2 PAGE 133

SURVEY BY Simons & Party TRACT NO. _____

DATE May 2, 1968

DO NOT EXTEND NOTES THIS SIDE OF LINE

SURVEYORS SERVICE COMPANY, COSTA MESA - STOCK NO. 411



Fd State type "B" Mon as per
St. Ties A249,002-27

Set 4 Spk & Tin 2' Stradlers

CITY OF GARDEN GROVE, CALIFORNIA

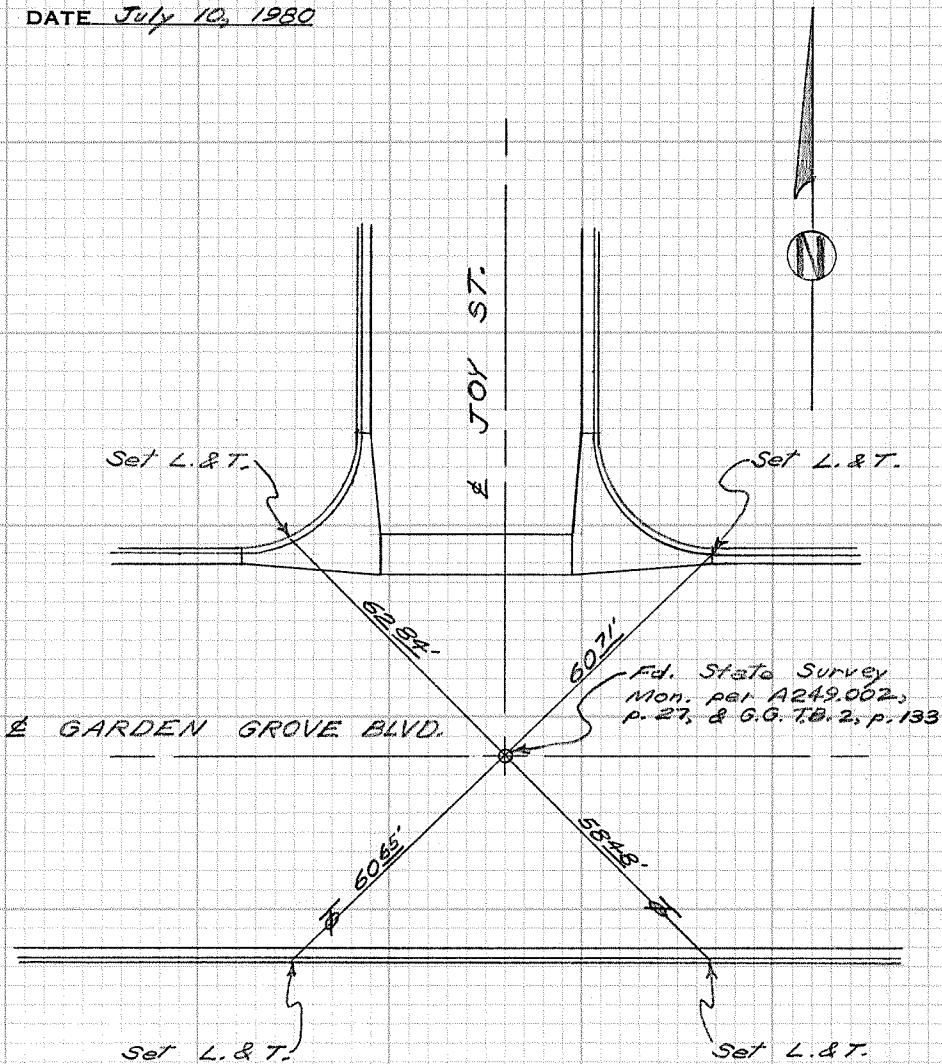
SURVEY OF *Garden Grove Blvd. & Joy St.* TB NO. *2* PAGE *133A*

SURVEY BY *Prickett & Party* TRACT NO. _____

DATE *July 10, 1980*

SURVEYORS SERVICE COMPANY STA MESA - STOCK NO. 411

DO NOT EXTEND NOTES THIS SIDE OF LINE



CITY OF GARDEN GROVE, CALIFORNIA

SURVEY OF Garden Grove Blvd & Benton Ave T B NO. 2 PAGE 134

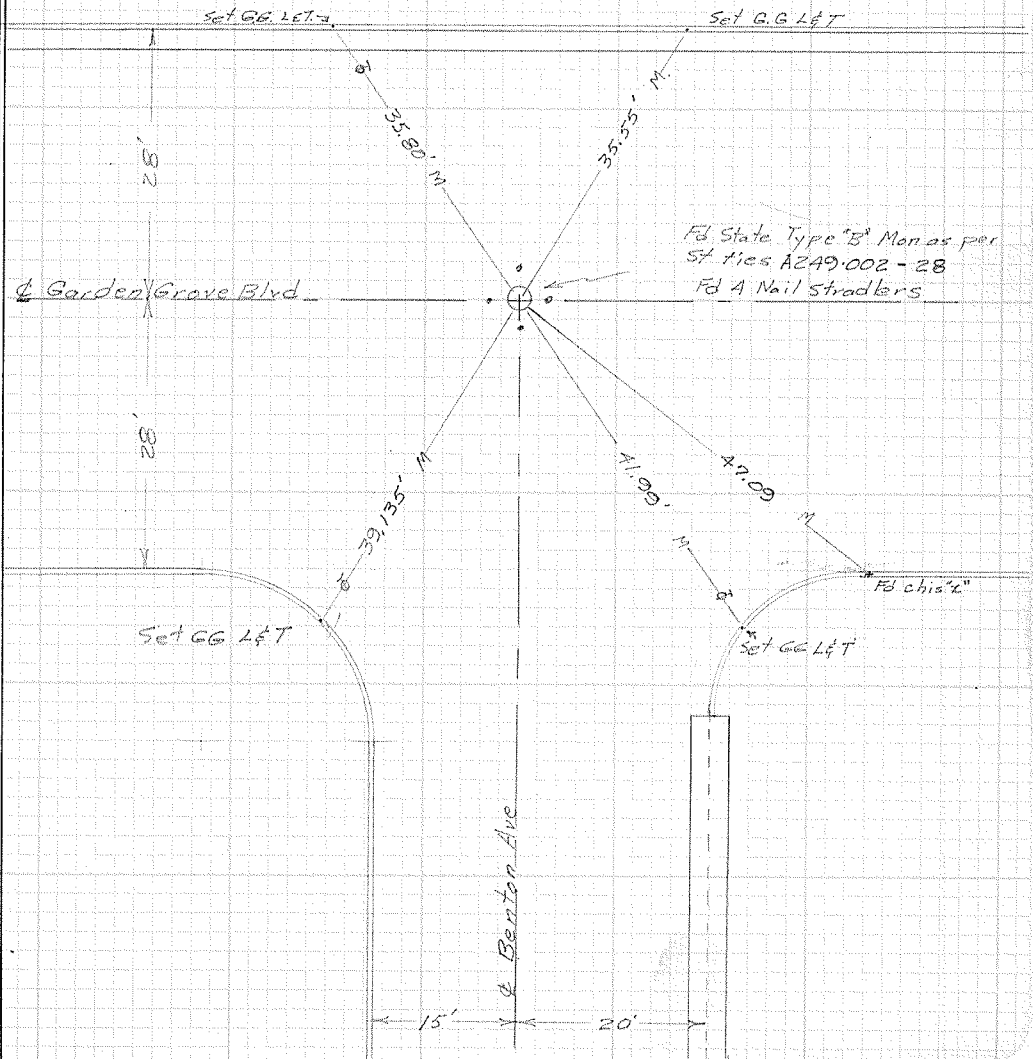
SURVEY BY Simons & Party TRACT NO. _____

DATE May 2 1968



DO NOT EXTEND NOTES THIS SIDE OF LINE

SURVEYORS SERVICE COMPANY, COSTA MESA - STOCK NO. 411



FB State Type "B" Mon as per
ST ties A249-002-28
Fd A Nail Stradlers

Set G.G. L&T

Set G.G. L&T

15' 20'

28'

28'

Garden Grove Blvd

Benton Ave

Set G.G. L&T

Set G.G. L&T

35.80' M

35.55' M

39.135' M

41.99' M

47.09' M

FB chis'z

CITY OF GARDEN GROVE, CALIFORNIA

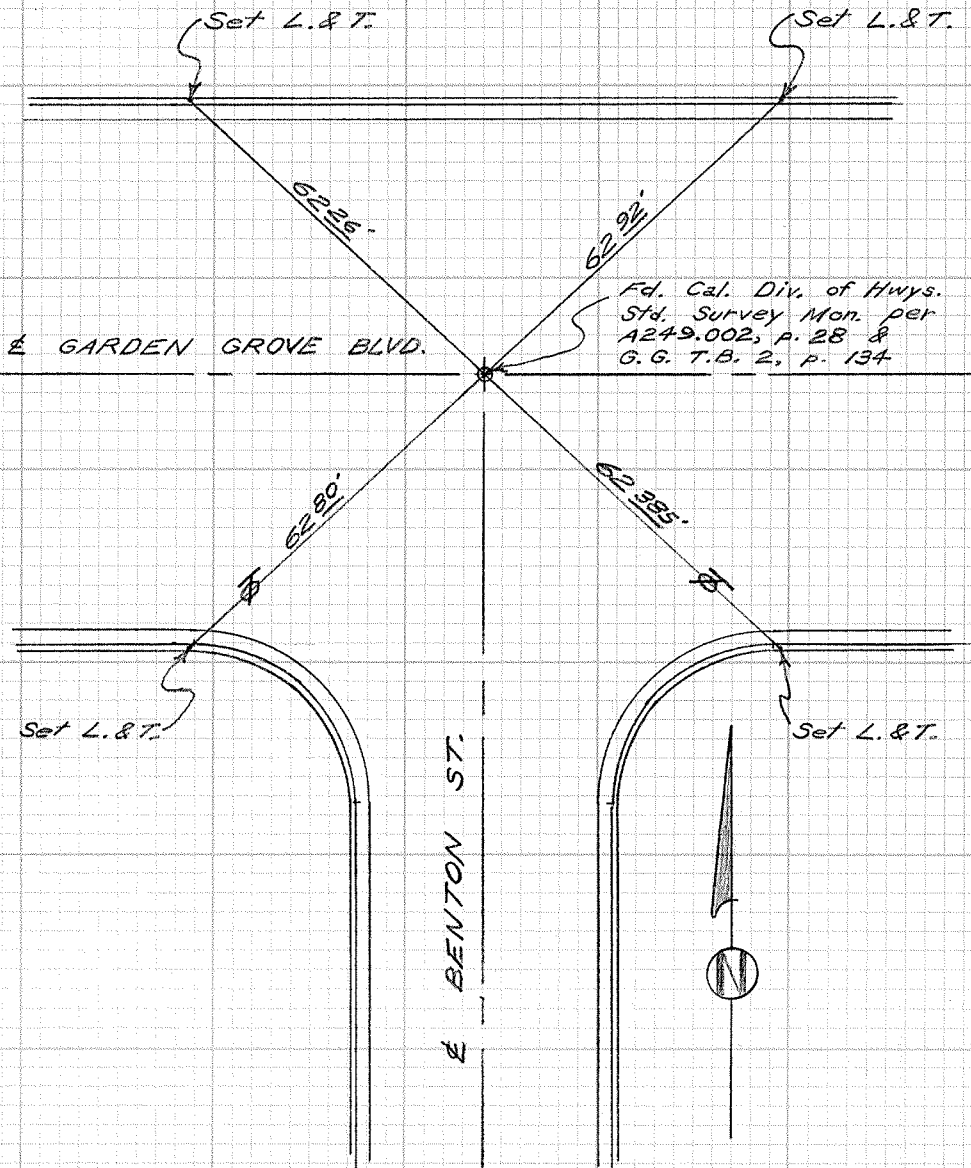
SURVEY OF *Garden Grove Blvd. & Benton St.* T B NO. 2 PAGE 134A

SURVEY BY *Prickett & Party* TRACT NO. _____

DATE *July 11, 1980*

SURVEYORS SERVICE COMPANY STA MESA - STOCK NO. 411

DO NOT EXTEND NOTES THIS SIDE OF LINE



CITY OF GARDEN GROVE, CALIFORNIA

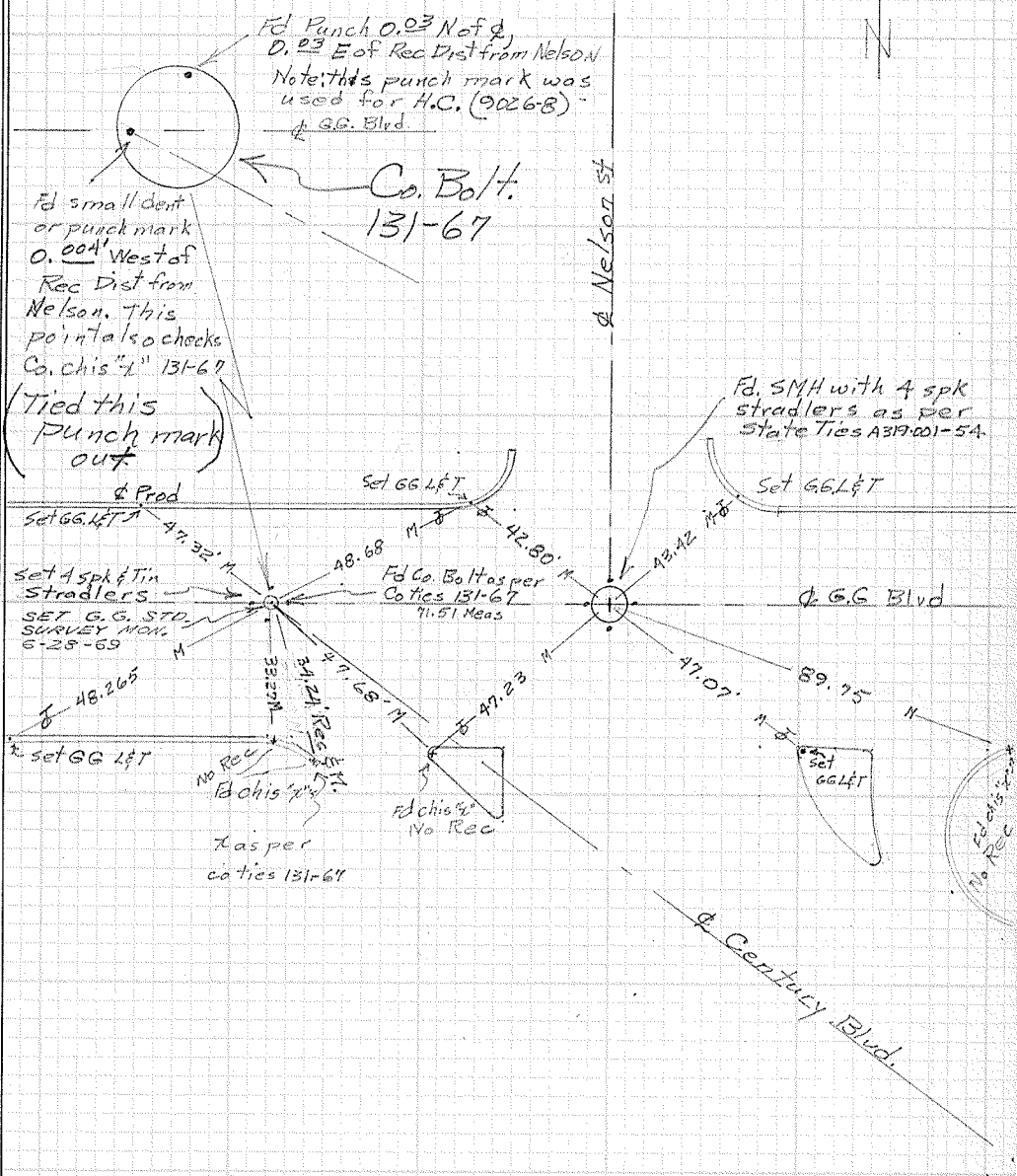
SURVEY OF Garden Grove Blvd & Nelson & Century Blvd. T B NO. 2 PAGE 135

SURVEY BY Simons & Party TRACT NO. _____

DATE May 6, 1968

DO NOT EXTEND NOTES THIS SIDE OF LINE

SURVEYORS SERVICE COMPANY, COSTA MESA - STOCK NO. 411



P 319.000 P 24

CITY OF GARDEN GROVE, CALIFORNIA

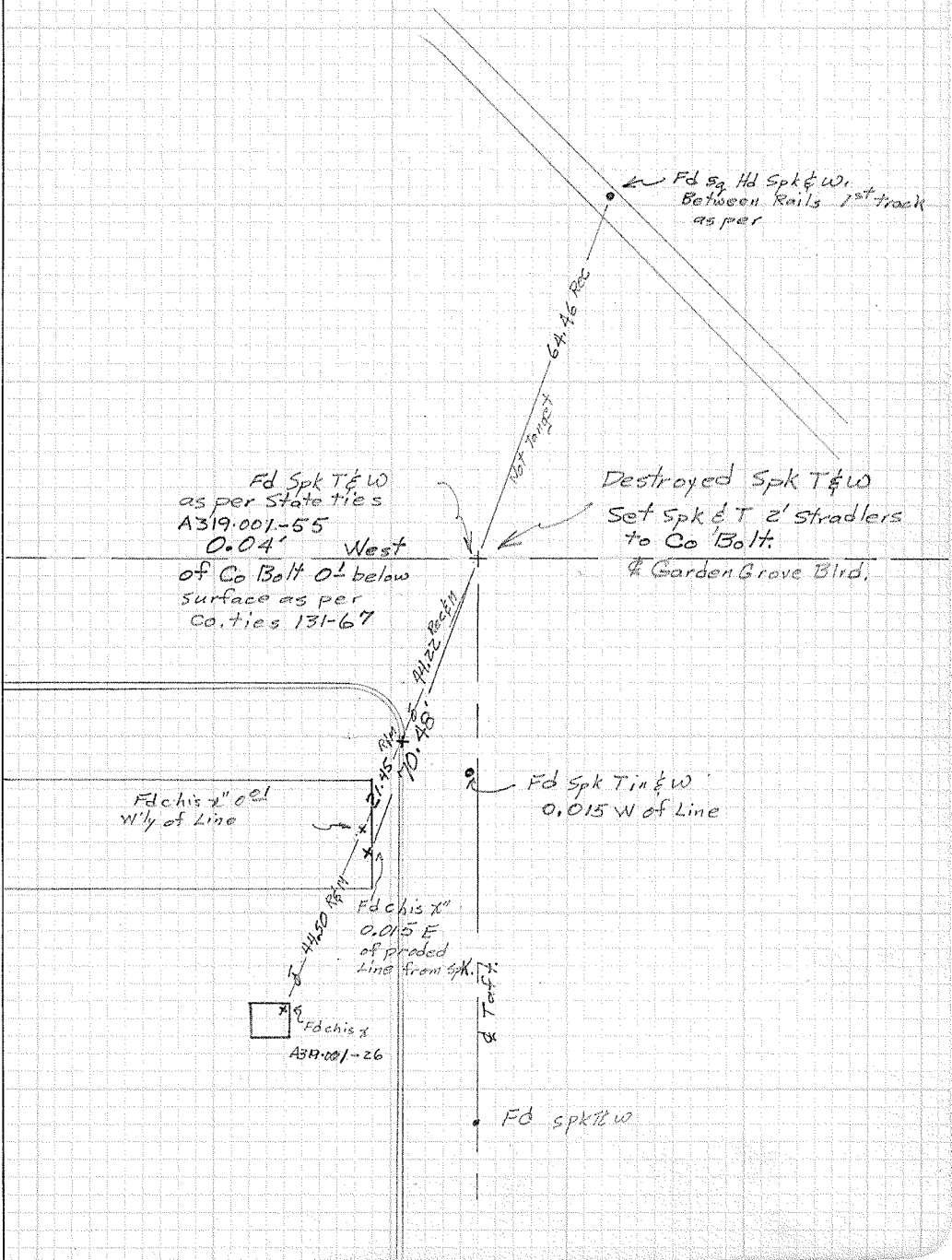
SURVEY OF Garden Grove Blvd & Taft T B NO. 2 PAGE 136

SURVEY BY Simons & Party TRACT NO. _____

DATE May 6, 1968

DO NOT EXTEND NOTES THIS SIDE OF LINE

SURVEYORS SERVICE COMPANY, COSTA MESA - STOCK NO. 411

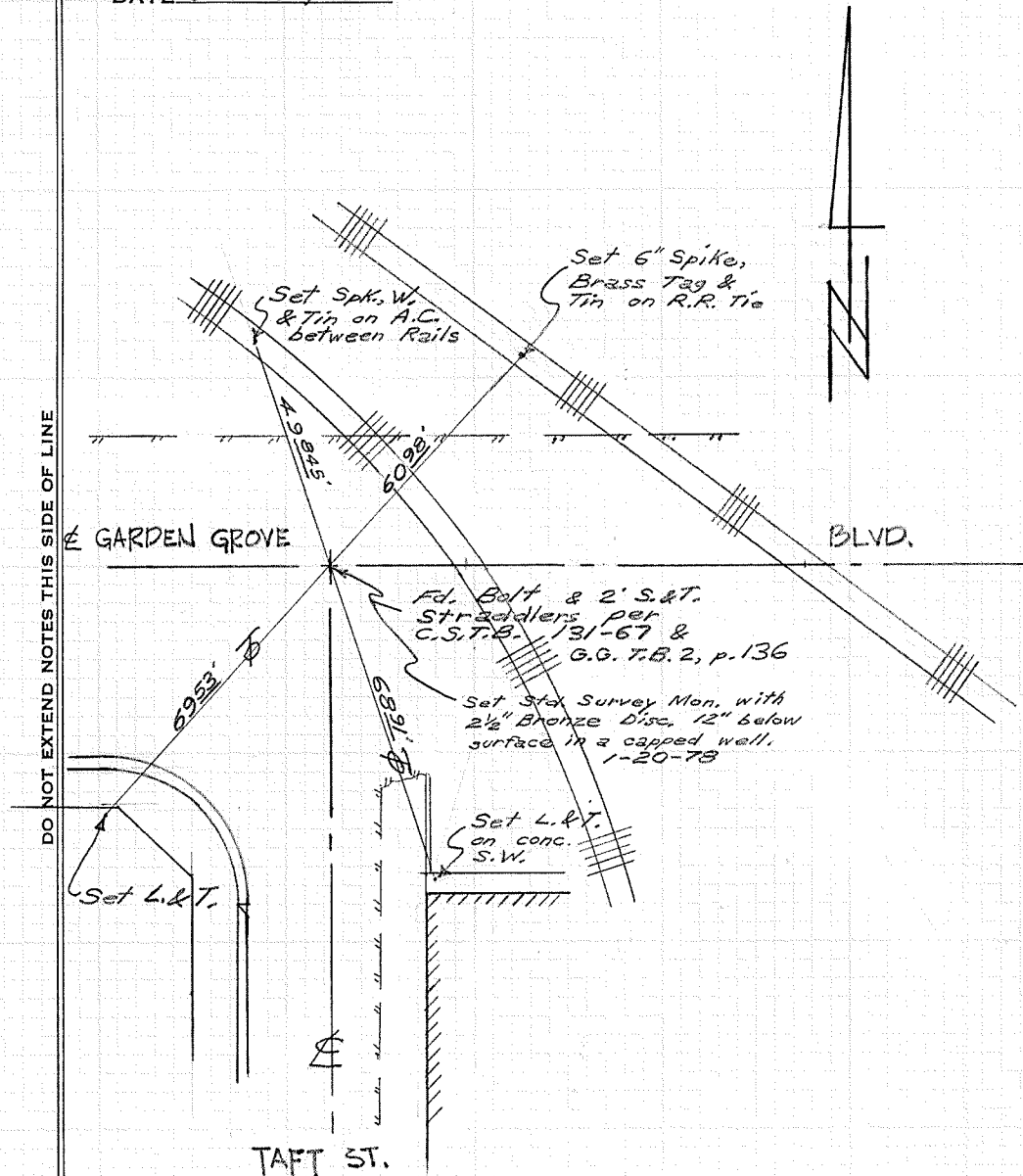


CITY OF GARDEN GROVE, CALIFORNIA

SURVEY OF Garden Grove Blvd. & Taft T B NO. 2 PAGE 136A

SURVEY BY Prickett & Party TRACT NO. _____

DATE June 21, 1977



SURVEYORS SERVICE COMPANY JUSTA MESA - STOCK NO. 411

CITY OF GARDEN GROVE, CALIFORNIA

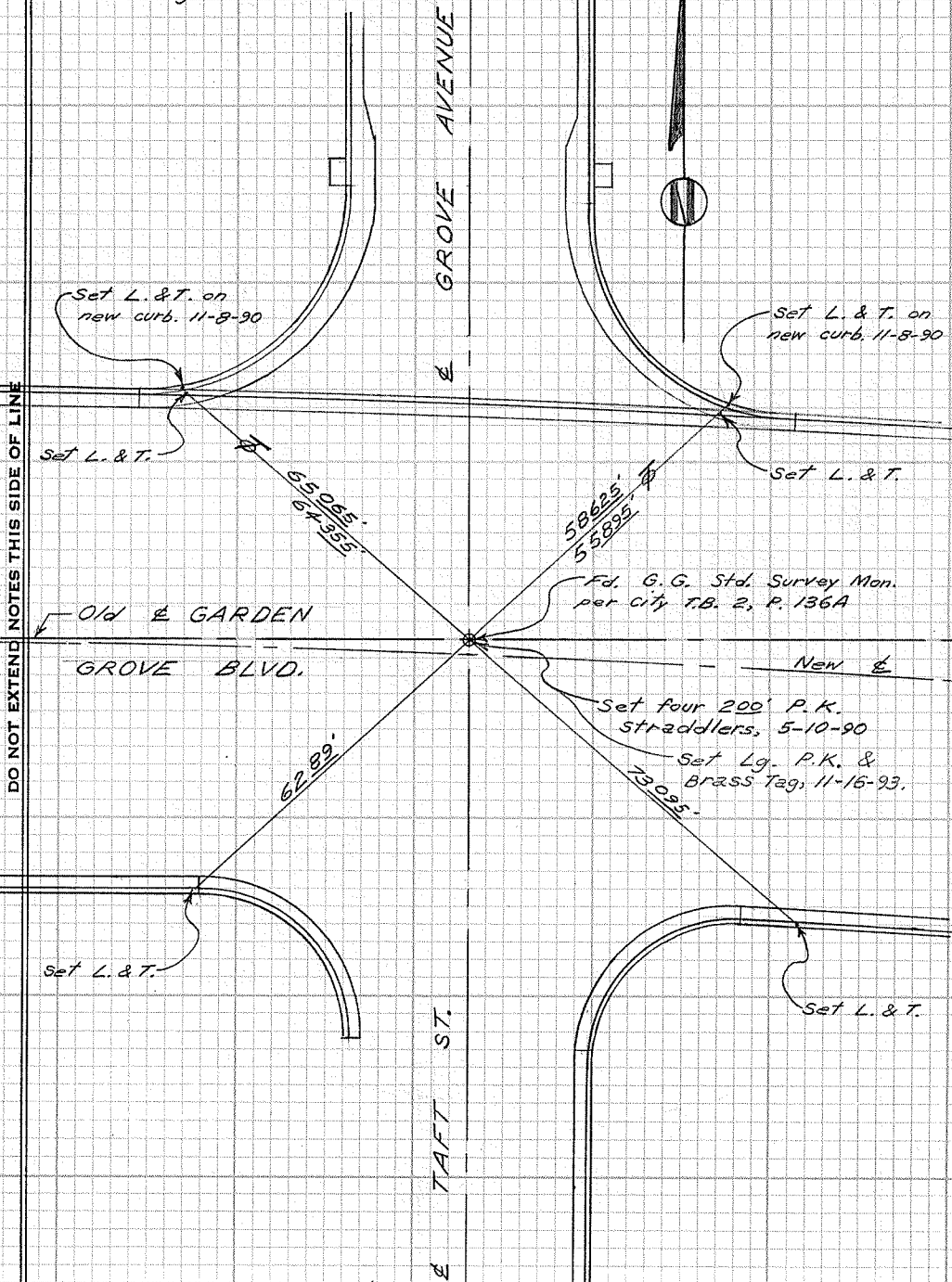
SURVEY OF *Garden Grove Blvd. & Taft St.* T B NO 2 PAGE 136B

SURVEY BY *Prickett & Party* TRACT NO. _____

DATE *August 30, 1989*

SURVEYORS SERVICE COMPANY STA MESA - STOCK NO. 411

DO NOT EXTEND NOTES THIS SIDE OF LINE



Set L. & T. on new curb. 11-8-90

Set L. & T. on new curb. 11-8-90

Set L. & T.

Set L. & T.

Old GARDEN GROVE BLVD.

GROVE BLVD.

New GARDEN GROVE BLVD.

Fd. G. G. Std. Survey Mon. per City T.B. 2, P. 136A

Set four 200' P.K. straddlers, 5-10-90

Set Lg. P.K. & Brass Tag, 11-16-93.

Set L. & T.

Set L. & T.

GROVE AVENUE

TAFT ST.

CITY OF GARDEN GROVE, CALIFORNIA

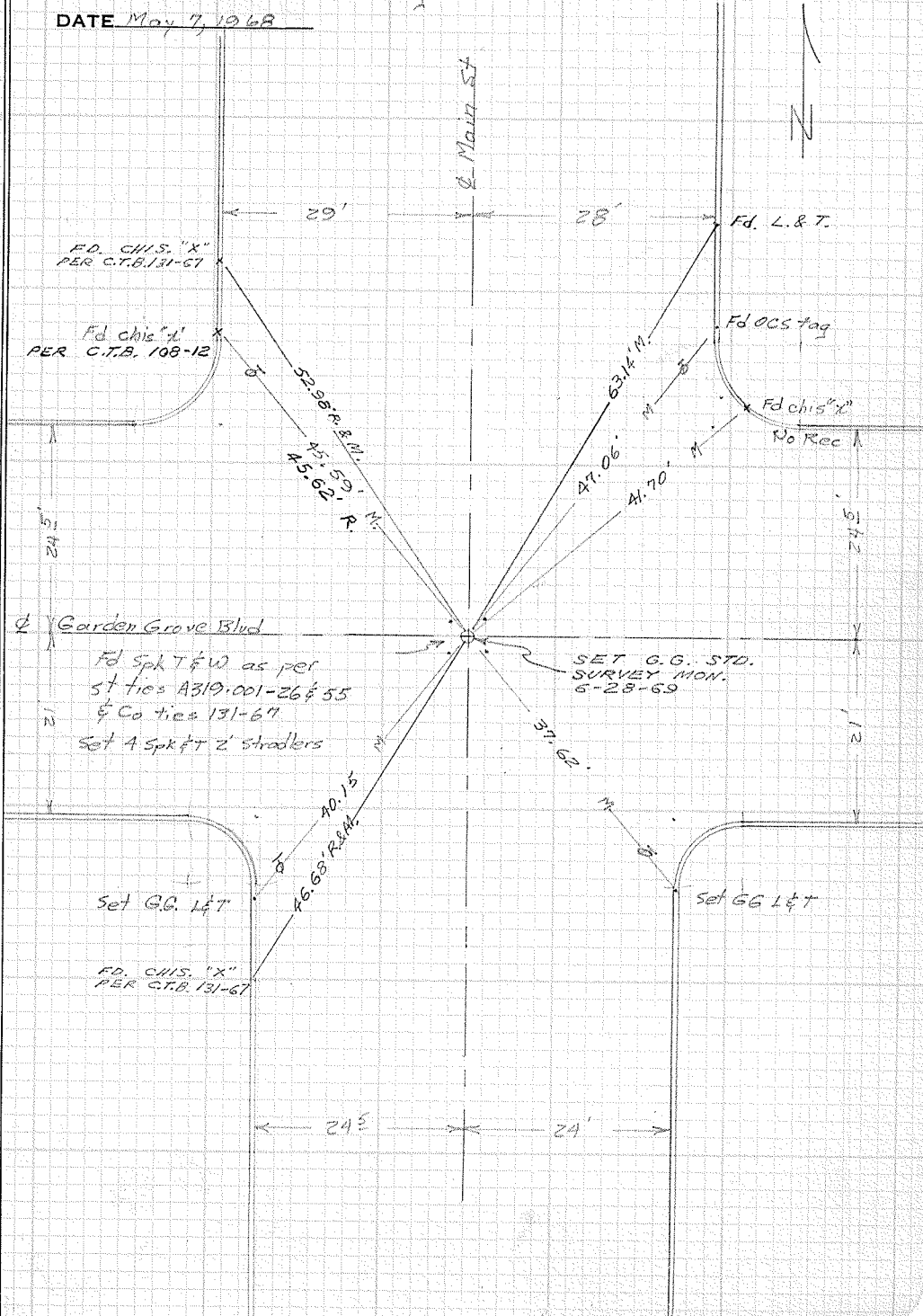
SURVEY OF Garden Grove Blvd & Main St T B NO. E PAGE 137

SURVEY BY Simons & Party TRACT NO. _____

DATE May 7, 1968

DO NOT EXTEND NOTES THIS SIDE OF LINE

SURVEYORS SERVICE COMPANY, SANTA MESA - STOCK NO. 411



W. P.

CITY OF GARDEN GROVE, CALIFORNIA

S.E. Cor. Sec. 32, T. 4 S., R. 10 W.

SURVEY OF *Garden Grove Blvd. & Main St.* T B NO. 2 PAGE 137A

SURVEY BY Prickett & Party TRACT NO. _____

DATE July 20, 1993

SURVEYORS SERVICE COMPANY, TA MESA - STOCK NO. 411

DO NOT EXTEND NOTES THIS SIDE OF LINE

Set L. & T. in brick sidewalk.

Set L. & T. in brick sidewalk.

GARDEN GROVE BLVD.

STREET
MAIN
(Formerly Euclid St.)

Fd. G.G. Std. Survey Mon.
(Aluminum Hex Bar in well
12" below the surface) per
G.G. T.B. 2, P. 137.

OF CONST.

20.00'

Set L. & T.

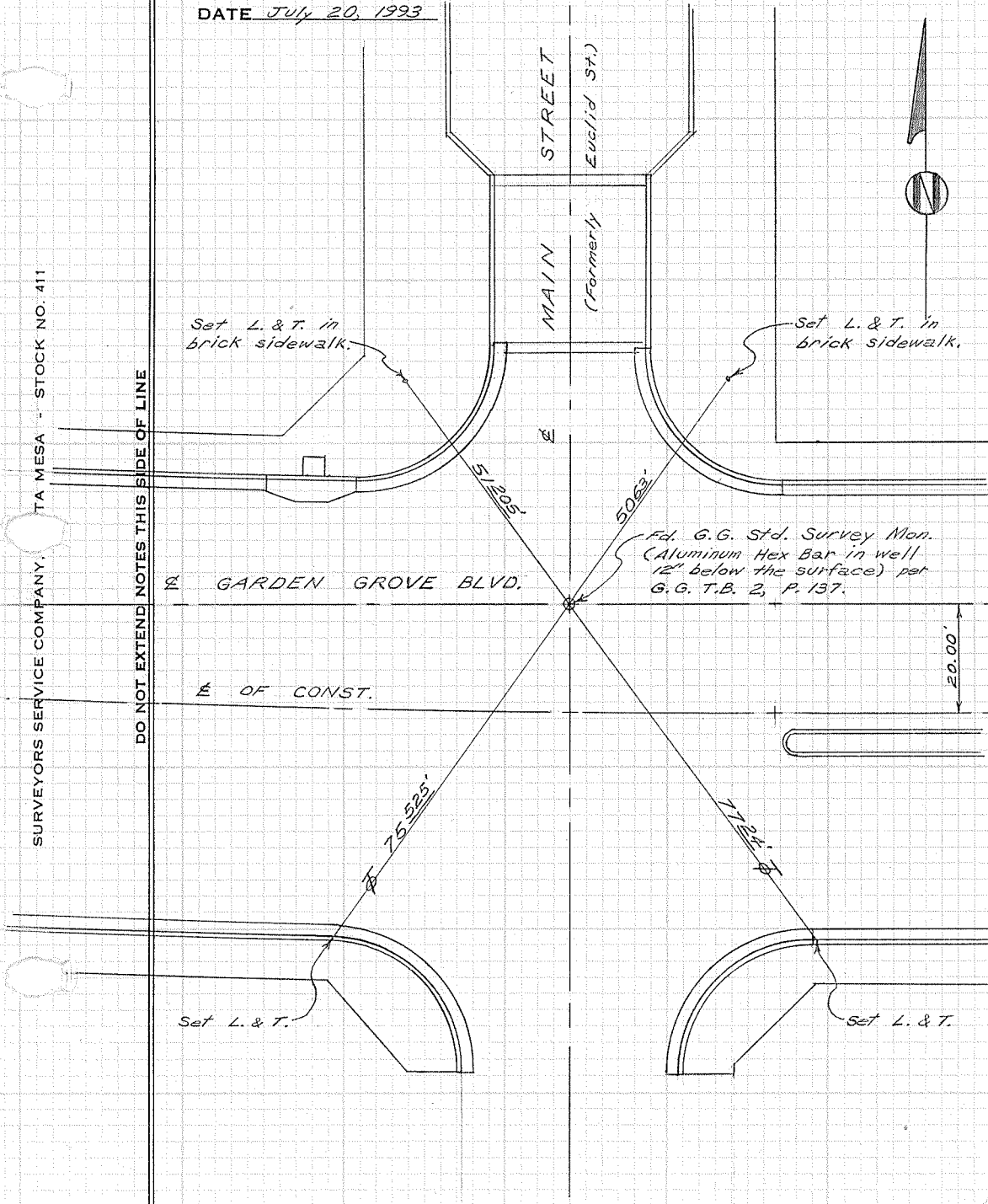
Set L. & T.

75.525'

77.21'

51.205'

50.622'



CITY OF GARDEN GROVE, CALIFORNIA

Horizontal Control Pt. @

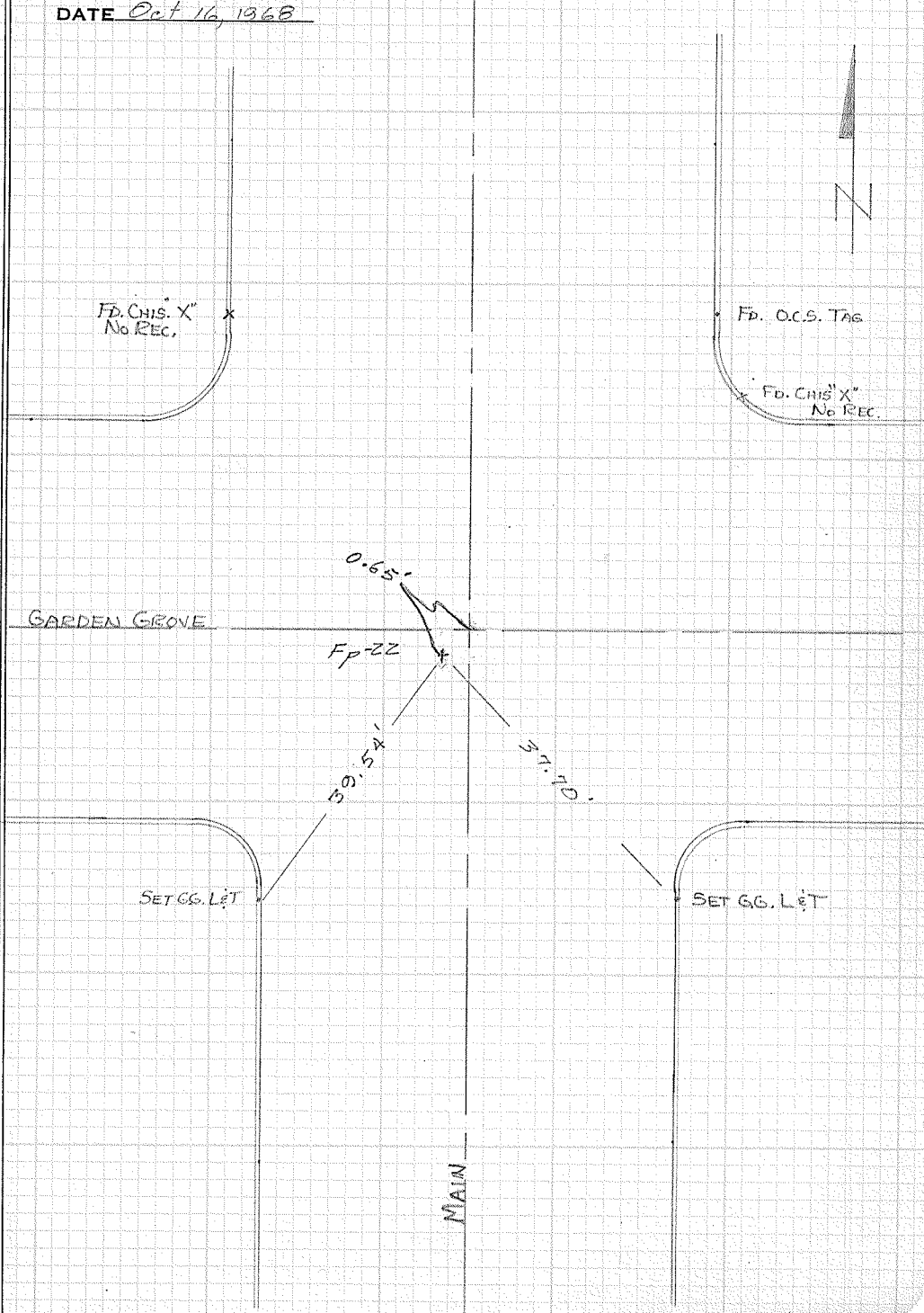
SURVEY OF GARDEN GROVE & MAIN T B NO. 2 PAGE 137H

SURVEY BY SIMONS & PARTY TRACT NO.

DATE Oct 16, 1968

SURVEYORS SERVICE COMPANY, COSTA MESA - STOCK NO. 411

DO NOT EXTEND NOTES THIS SIDE OF LINE



CITY OF GARDEN GROVE, CALIFORNIA

SURVEY OF Garden Grove Blvd & Euclid (Verano) T B NO. 2 PAGE 138

SURVEY BY Mendoza & Party TRACT NO. _____

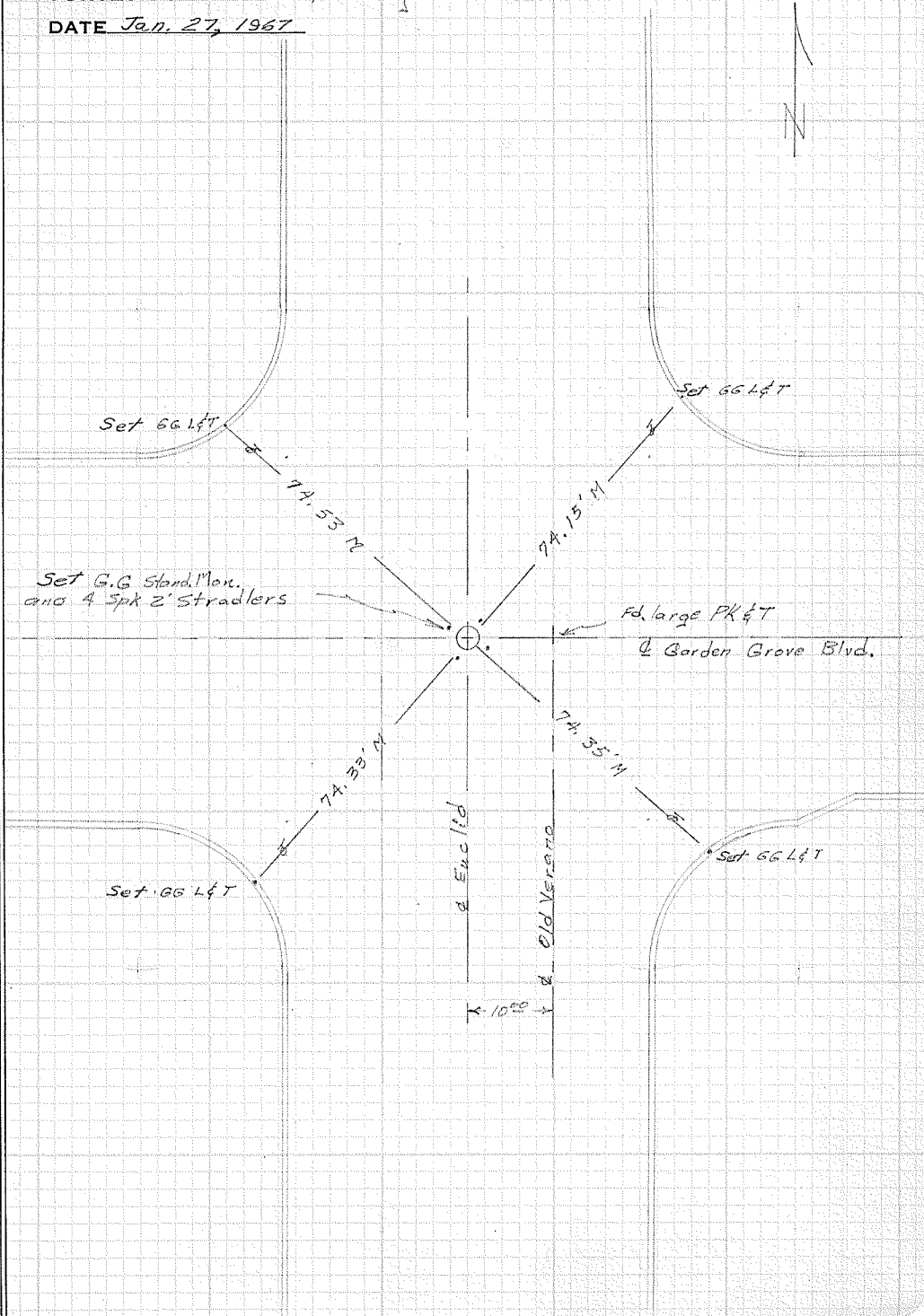
DATE Jan. 27, 1967

DO NOT EXTEND NOTES THIS SIDE OF LINE

SURVEYORS SERVICE COMPANY, COSTA MESA - STOCK NO. 411

C 578 131-67

W.P.




CITY OF GARDEN GROVE, CALIFORNIA

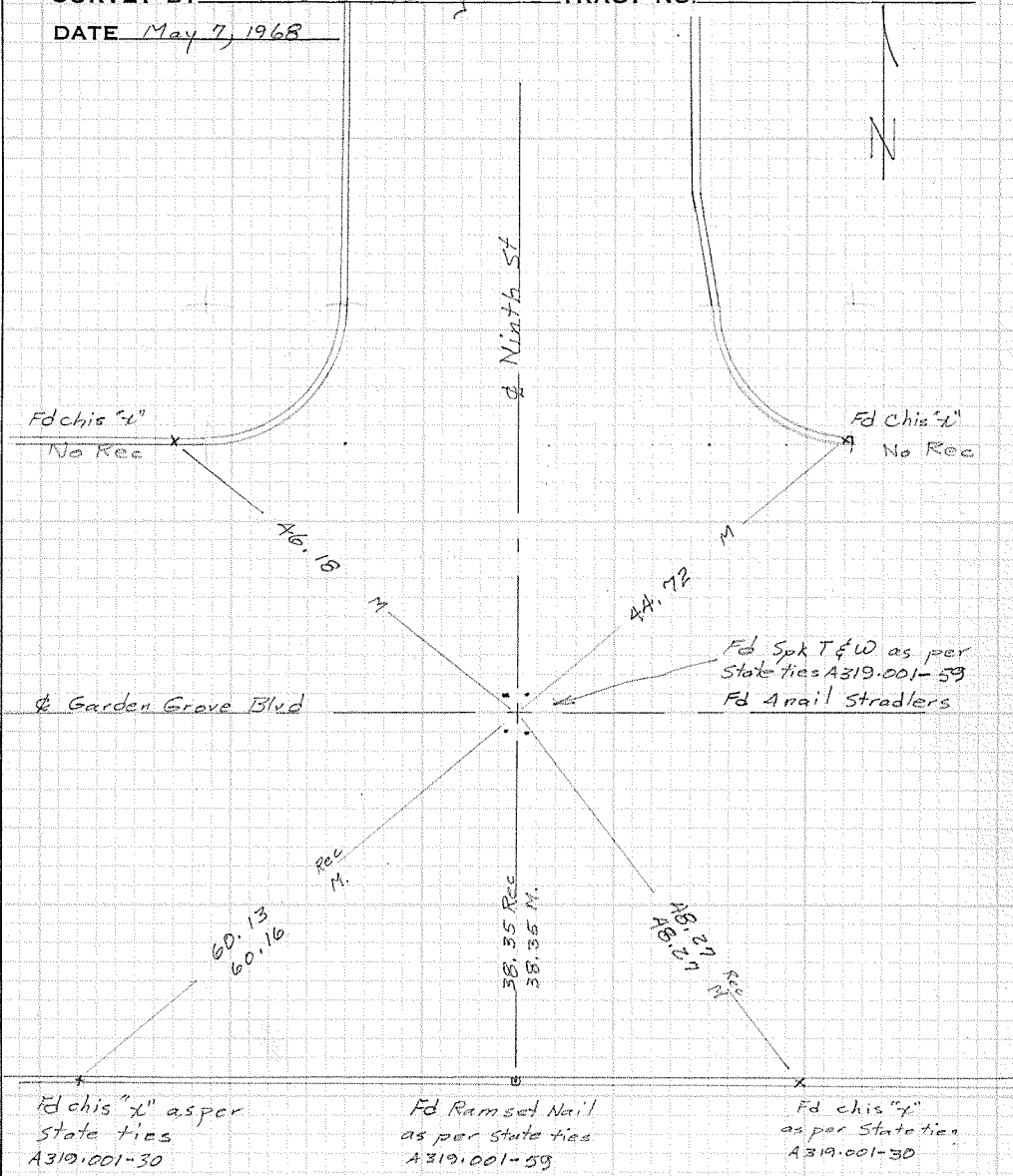
SURVEY OF Garden Grove Blvd & Ninth TB NO. 2 PAGE 139

SURVEY BY Simons & Party TRACT NO. _____

DATE May 7, 1968



DO NOT EXTEND NOTES THIS SIDE OF LINE



SURVEYORS SERVICE COMPANY, COSTA MESA - STOCK NO. 411

CSTB 131-52

CITY OF GARDEN GROVE, CALIFORNIA

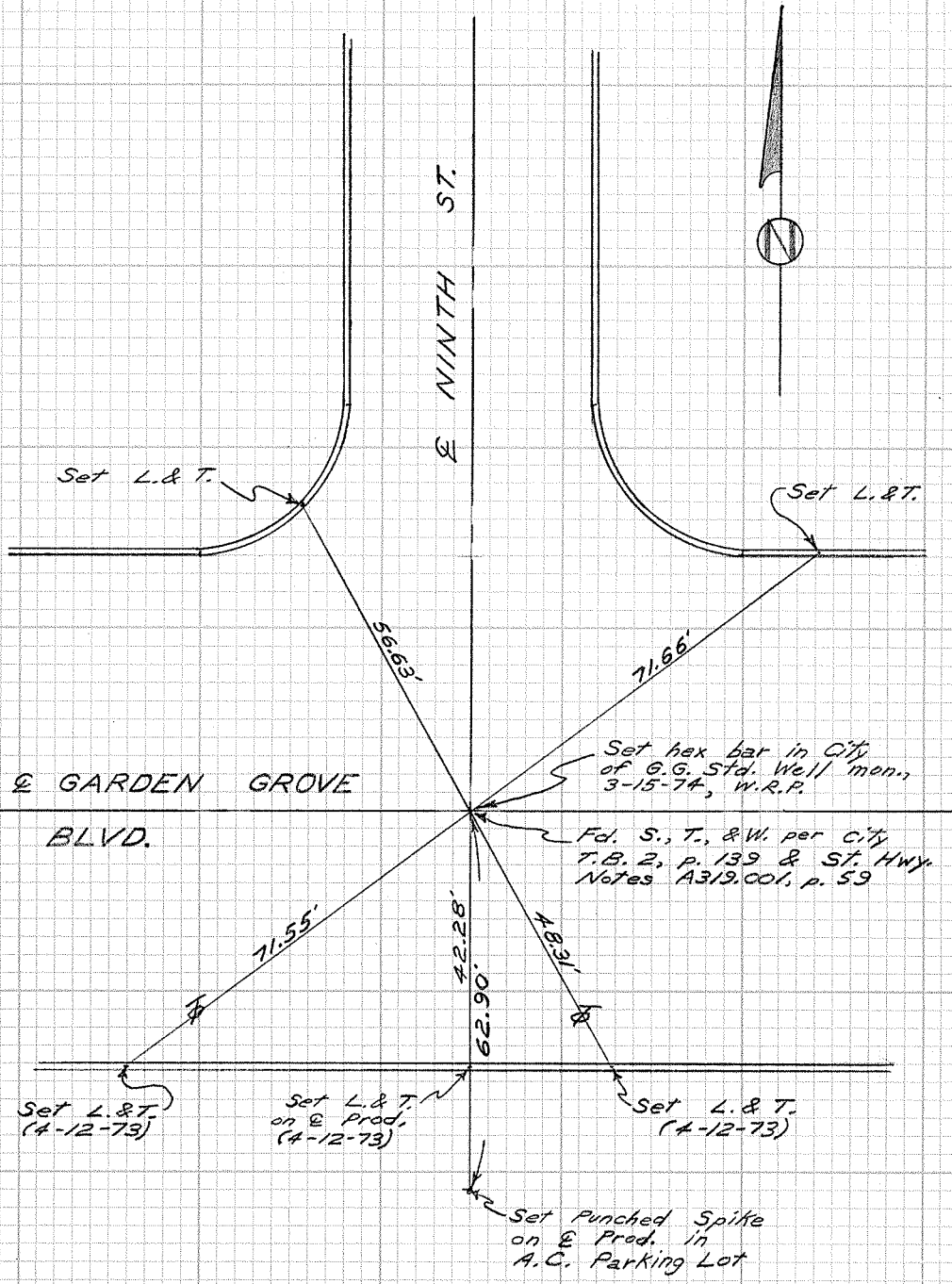
SURVEY OF Garden Grove Blvd. & Ninth T B NO. 2 PAGE 139A

SURVEY BY Prickett & Party TRACT NO. _____

DATE Nov. 20, 1972

SURVEYORS SERVICE COMPANY, COSTA MESA - STOCK NO. 411

DO NOT EXTEND NOTES THIS SIDE OF LINE



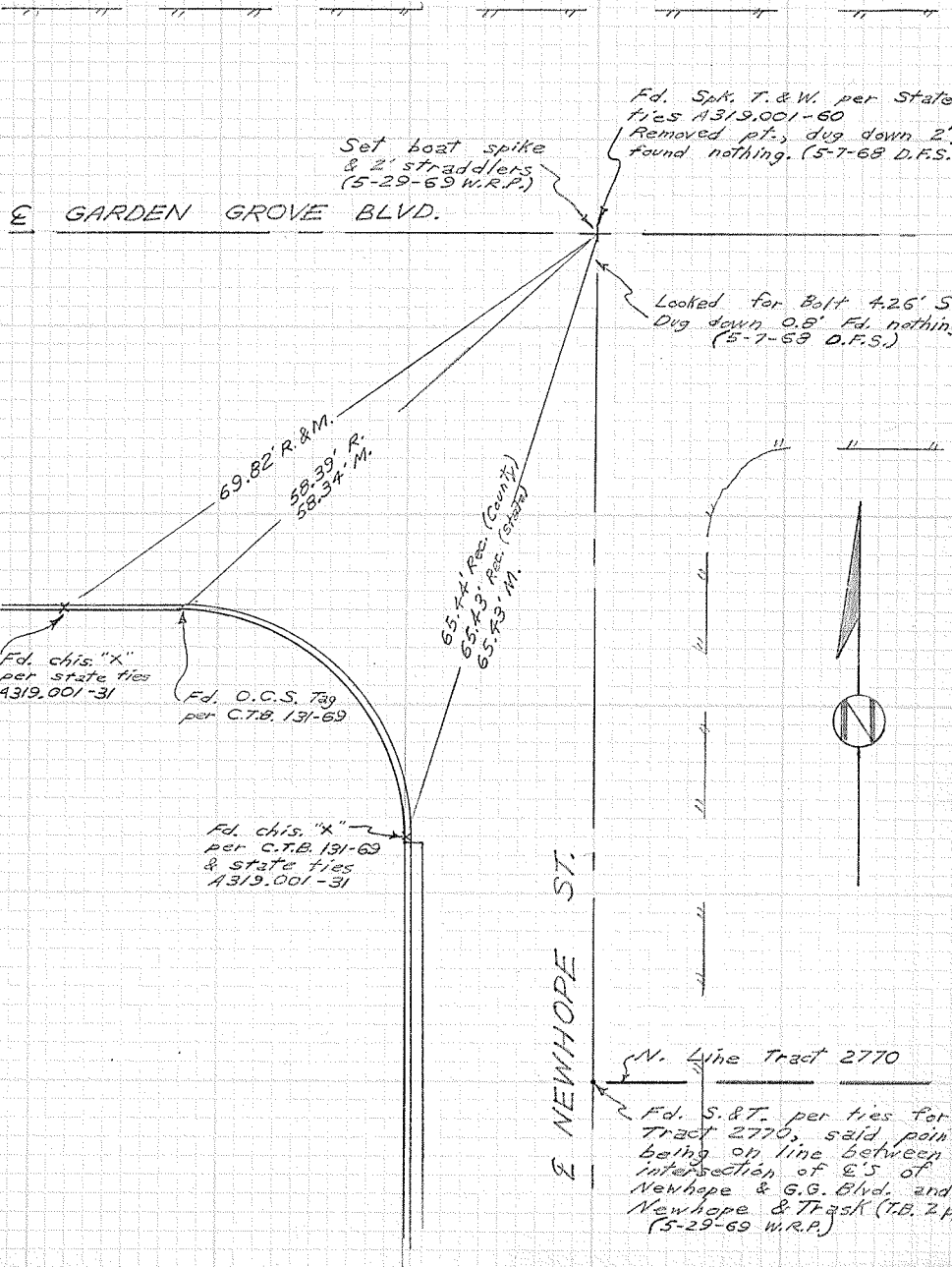
CITY OF GARDEN GROVE, CALIFORNIA

SURVEY OF GARDEN GROVE BLVD.
& NEWHOPE ST. T B NO. 2 PAGE 140

SURVEY BY PRICKETT & SIMONS TRACT NO. _____

DATE 5-29-69
& 5-7-68

DO NOT EXTEND NOTES THIS SIDE OF LINE



SURVEYORS SERVICE COMPANY, COSTA MESA - STOCK NO. 411

W. P.

CITY OF GARDEN GROVE, CALIFORNIA

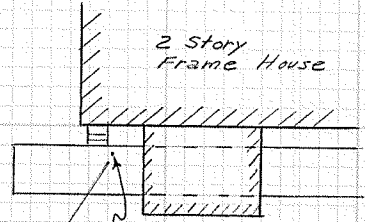
GARDEN GROVE BLVD.

SURVEY OF & NEWHOPE ST. T B NO. 2 PAGE 140A

SURVEY BY Prickett & Party TRACT NO.

DATE May 29, 1969

4-1-70 Mon. set (W.R.P.)



Boat spike
per G.G. T.B 2,
page 140
Set G.G.
Std. Mon.
(4-1-70)

E NEWHOPE ST.

97.855'

65.43'

58.34'

69.82'

83.75'

91.445'

Fd. Chis. "X"

Fd. O.C.S. Tag

Fd. Chis. "X"

2"x2" Hub
& Rad. Pt.
for new
Curb return

Set punch
marks on
North rims of
Tel. M.H.'S

DO NOT EXTEND NOTES THIS SIDE OF LINE

E GARDEN GROVE BLVD.

Set --- on face of
block wall, N. side
of alley.

20' ALLEY

SURVEYORS SERVICE COMPANY, SANTA MESA - STOCK NO. 411

W.R.

CITY OF GARDEN GROVE, CALIFORNIA

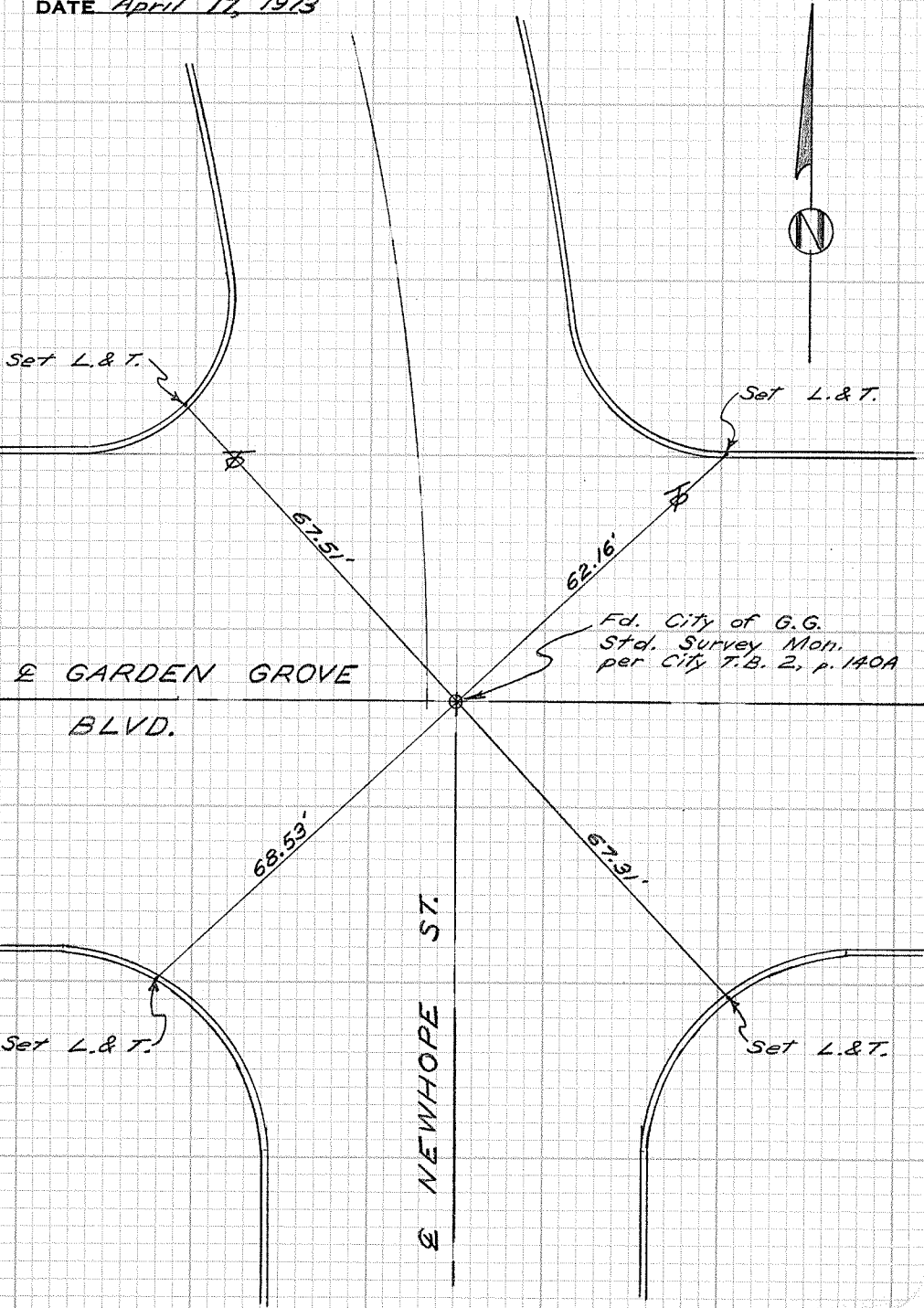
SURVEY OF *Garden Grove Blvd. & Newhope* T B NO. 2 PAGE 140B

SURVEY BY *Prickett & Party* TRACT NO. _____

DATE *April 17, 1973*

DO NOT EXTEND NOTES THIS SIDE OF LINE

SURVEYORS SERVICE COMPANY, COSTA MESA - STOCK NO. 411



CITY OF GARDEN GROVE, CALIFORNIA

SURVEY OF *Garden Grove Blvd. & Newhope St.* T B NO. 2 PAGE 140C

SURVEY BY *Prickett & Party* TRACT NO. _____

DATE *August 7, 1995*

SURVEYORS SERVICE COMPANY COSTA MESA - STOCK NO. 411

DO NOT EXTEND NOTES THIS SIDE OF LINE

Set L. & T.

Fd. L. & T. per
G.G. T.B. 2, P. 140B

67.835'

62.16' R., 62.165' M.

Fd. G.G. Std. Survey Mon.,
an aluminum hex bar in a
capped well 12" down per
G.G. T.B. 2, Pgs. 140A & 140B.

± GARDEN GROVE
BLVD.

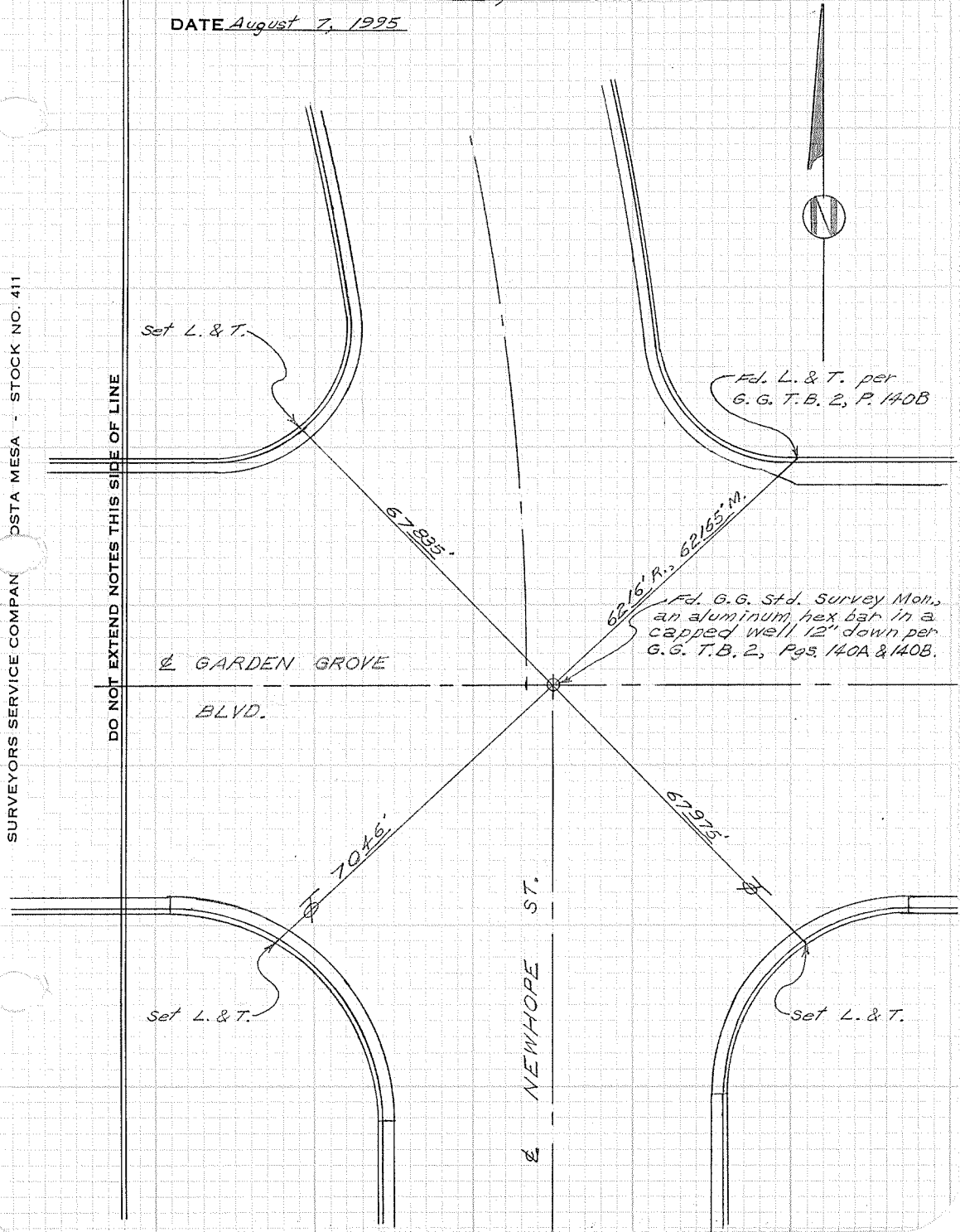
70.46'

67.975'

Set L. & T.

set L. & T.

± NEWHOPE ST.



CITY OF GARDEN GROVE, CALIFORNIA

SURVEY OF Garden Grove Blvd & Newhope St T B NO. 2 PAGE 140

SURVEY BY Simons & Party TRACT NO. _____

DATE May 7, 1968

Note: City chained Distance
along & arc to Fd Spk T&W
@ Newhope

Fd Differences of 0.11'
Between Ninth & Newhope
in states Records
A319-001-21 & 31

Question Distance from Newhope
to West St.

Note See p. 141
for relocation
of Point



DO NOT EXTEND NOTES THIS SIDE OF LINE

Fd Spk T&W as per
State ties A319-001-60
(Destroyed)

@ Garden Grove Blvd

Dug down 2'
Fd nothing

1718.71 St. Rec. To West St
1718.94 Co. Rec.
1719.01 City Ch.

← To Ninth St

932.02 St Rec
931.94 Co. Rec
931.90 City Ch.

← Looked for Bolt @ A265
Dug down 8' Fd nothing

69.82' Rec A319-001-31
M to Spk T&W
69.785' M to Spk T&W
58' M to Spk T&W
58.15' M to Spk T&W

65.44' Rec C131-69
65.43' Rec C131-69
65.45' M to Spk T&W

No Spks on old surface
until N. Tract Line
of Tract 2770

Fd chis. &
as per St. ties
A319-001-31

Fdocs Tag
as per Co. ties
131-69

Fd chis. &
as per Co. ties
131-69
& St. ties
A319-001-31

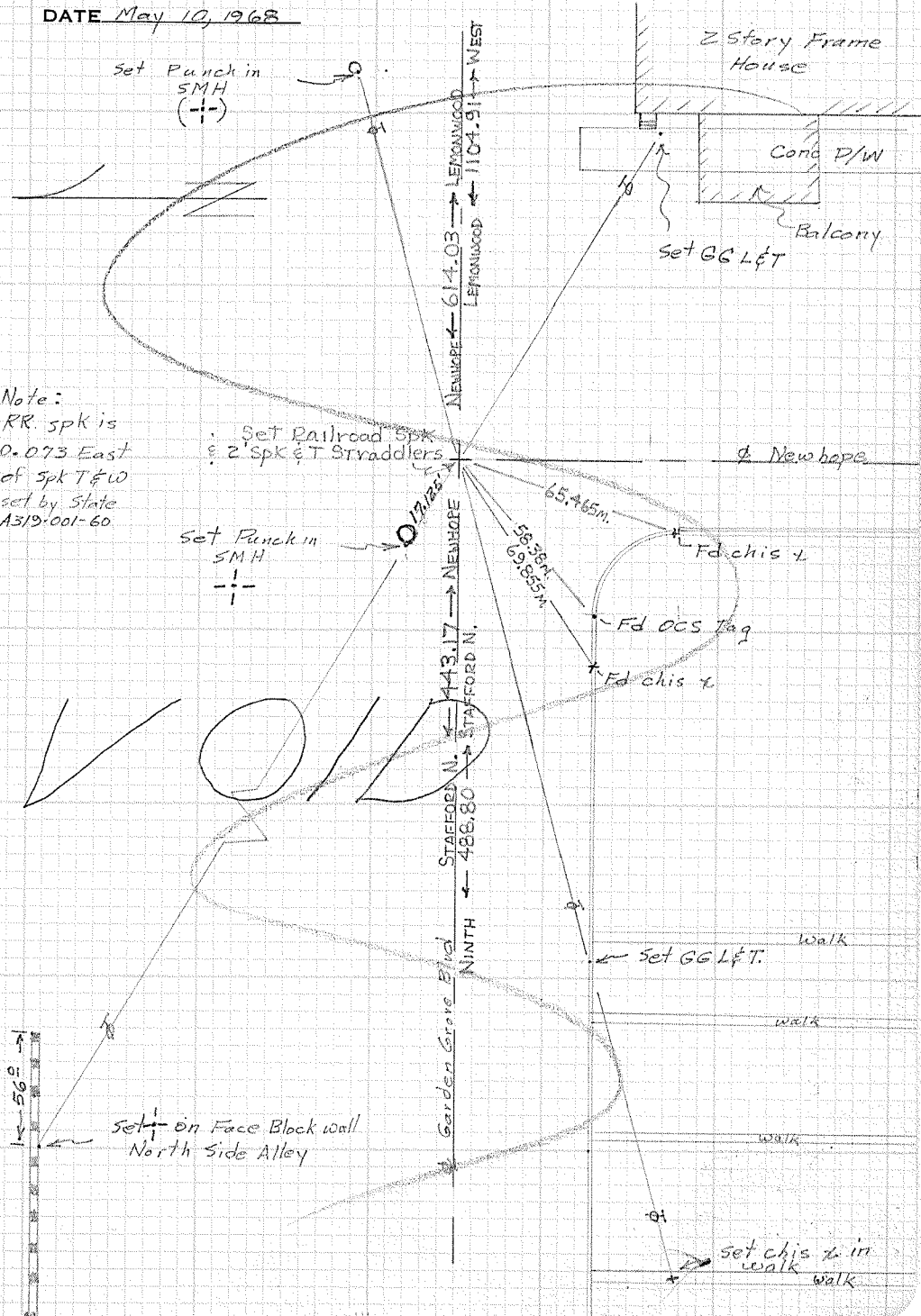
@ Newhope

CITY OF GARDEN GROVE, CALIFORNIA

SURVEY OF Garden Grove Blvd & Newhope St. F B NO. 2 PAGE 141

SURVEY BY Simons TRACT NO. _____

DATE May 10, 1968



DO NOT EXTEND NOTES THIS SIDE OF LINE

Note:
RR spk is
0.073 East
of spk 7 & 10
set by State
A319-001-60

SURVEYORS SERVICE COMPANY, COSTA MESA - STOCK NO. 411


CITY OF GARDEN GROVE, CALIFORNIA

SURVEY OF Garden Grove & Newhope T B NO. 2 PAGE 141H

SURVEY BY SIMONS & PARTY TRACT NO. _____

DATE Oct 1968

Set Punch
in S.M.H. 




115.35M

20.67

Fr-1A on & Newhope
S&T
Newhope

33.43

Set Punch
in S.M.H. 

161.30M

Garden Grove

Walk

Set G.G. L&T

SURVEYORS SERVICE COMPANY, COSTA MESA - STOCK NO. 411

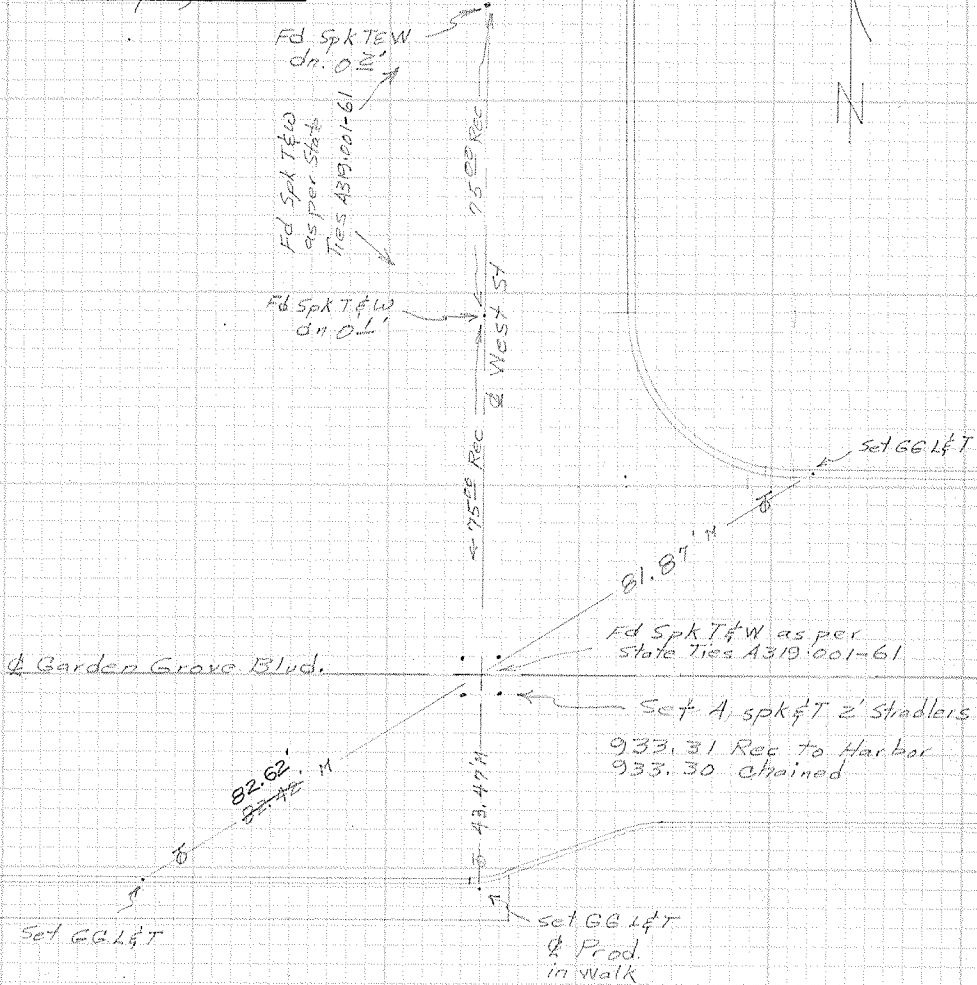
DO NOT EXTEND NOTES THIS SIDE OF LINE

CITY OF GARDEN GROVE, CALIFORNIA

SURVEY OF Garden Grove Blvd & West St. T B NO. 2 PAGE 1A7

SURVEY BY Simons & Party TRACT NO. _____

DATE May 13, 1968



SURVEYORS SERVICE COMPANY, COSTA MESA - STOCK NO. 411

C57B 131-69

DO NOT EXTEND NOTES THIS SIDE OF LINE

A319.001 - 33

W.R.

CITY OF GARDEN GROVE, CALIFORNIA

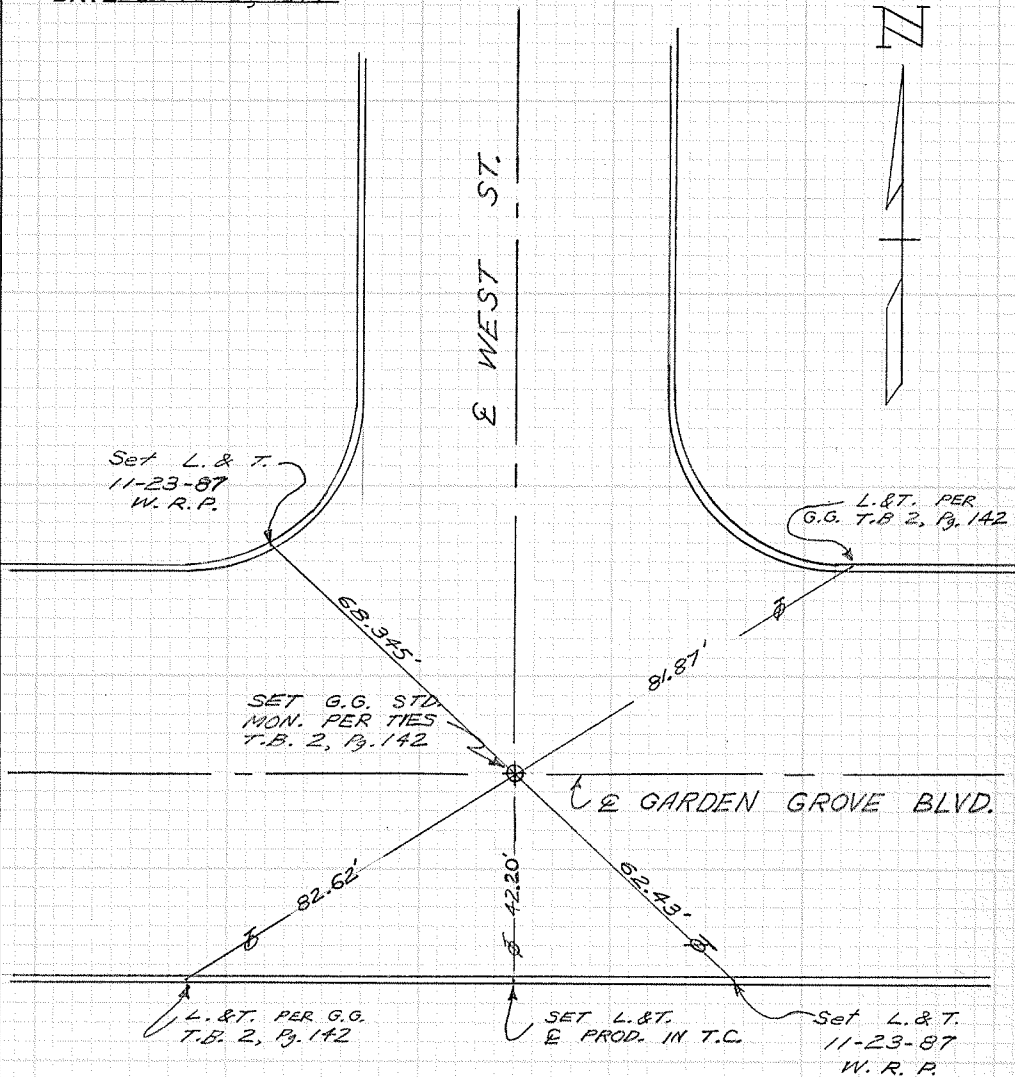
SURVEY OF Garden Grove Blvd. & West St. T B NO. 2 PAGE 142A

SURVEY BY Prickett & Party TRACT NO. _____

DATE June 8, 1971

DO NOT EXTEND NOTES THIS SIDE OF LINE

SURVEYORS SERVICE COMPANY, COSTA MESA - STOCK NO. 411



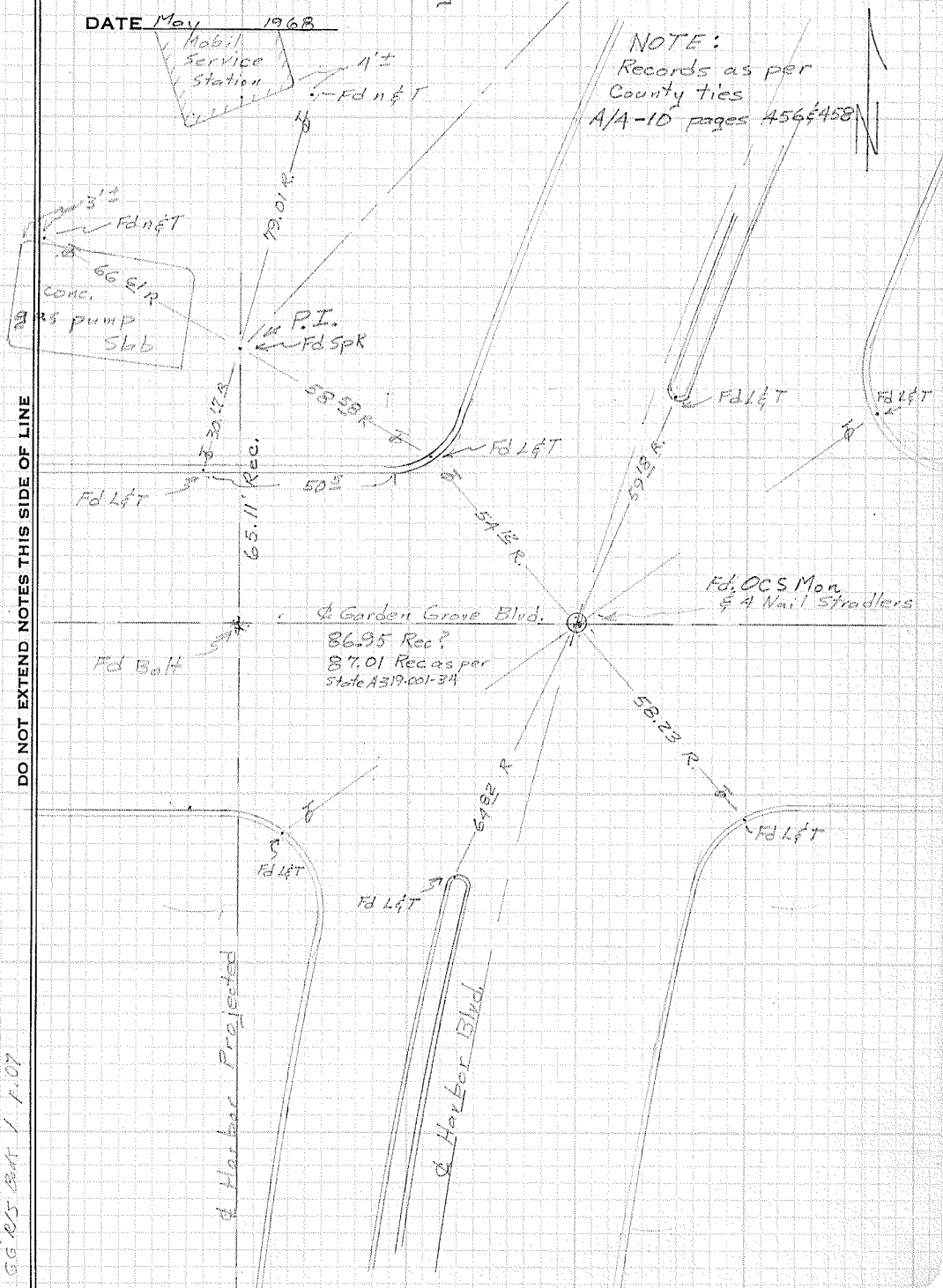
CITY OF GARDEN GROVE, CALIFORNIA

SURVEY OF Garden Grove Blvd & Harbor Blvd T B NO. 2 PAGE 143

SURVEY BY Simons & Party TRACT NO. _____

DATE May 1968

NOTE:
Records as per
County ties
A/A-10 pages 456 & 458



SURVEYORS SERVICE COMPANY, STA MESA - STOCK NO. 411

DO NOT EXTEND NOTES THIS SIDE OF LINE

A/A-10 P448
 A/A-10 P456
 GG R/S BMT 1 P.07
 C 578 131-49 Hrs
 C 578 131-69

Harbor Projected

Harbor Blvd

Garden Grove Blvd.
 86.95 Rec?
 87.01 Rec as per
 State A319.001-374

Fds OCS Mon
 4 Nail Stradlers

CITY OF GARDEN GROVE, CALIFORNIA

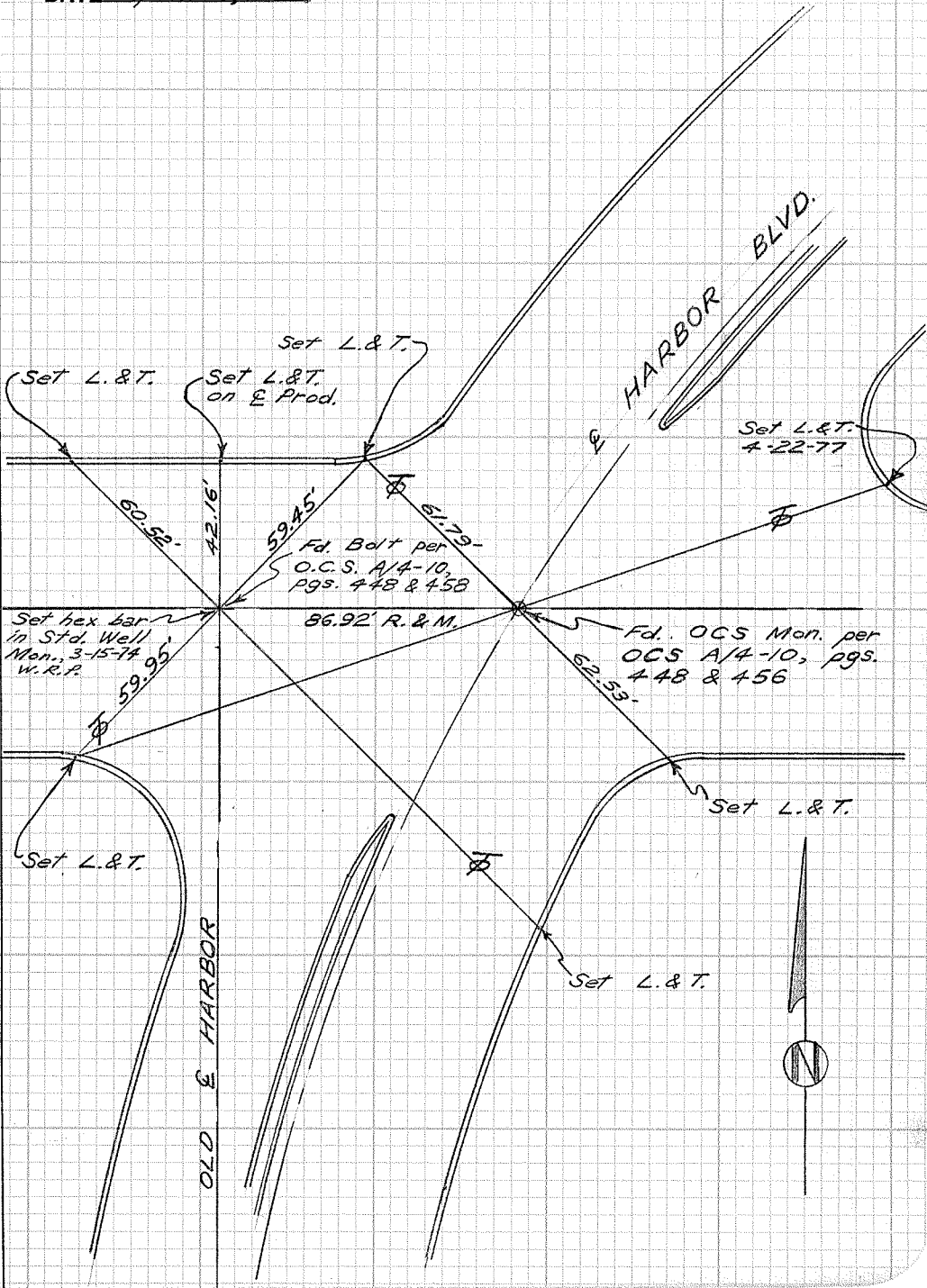
SURVEY OF Garden Grove Blvd. & Harbor T B NO. 2 PAGE 143A

SURVEY BY Prickett & Party TRACT NO. _____

DATE April 17, 1973

SURVEYORS SERVICE COMPANY, COSTA MESA - STOCK NO. 411

DO NOT EXTEND NOTES THIS SIDE OF LINE



CITY OF GARDEN GROVE, CALIFORNIA

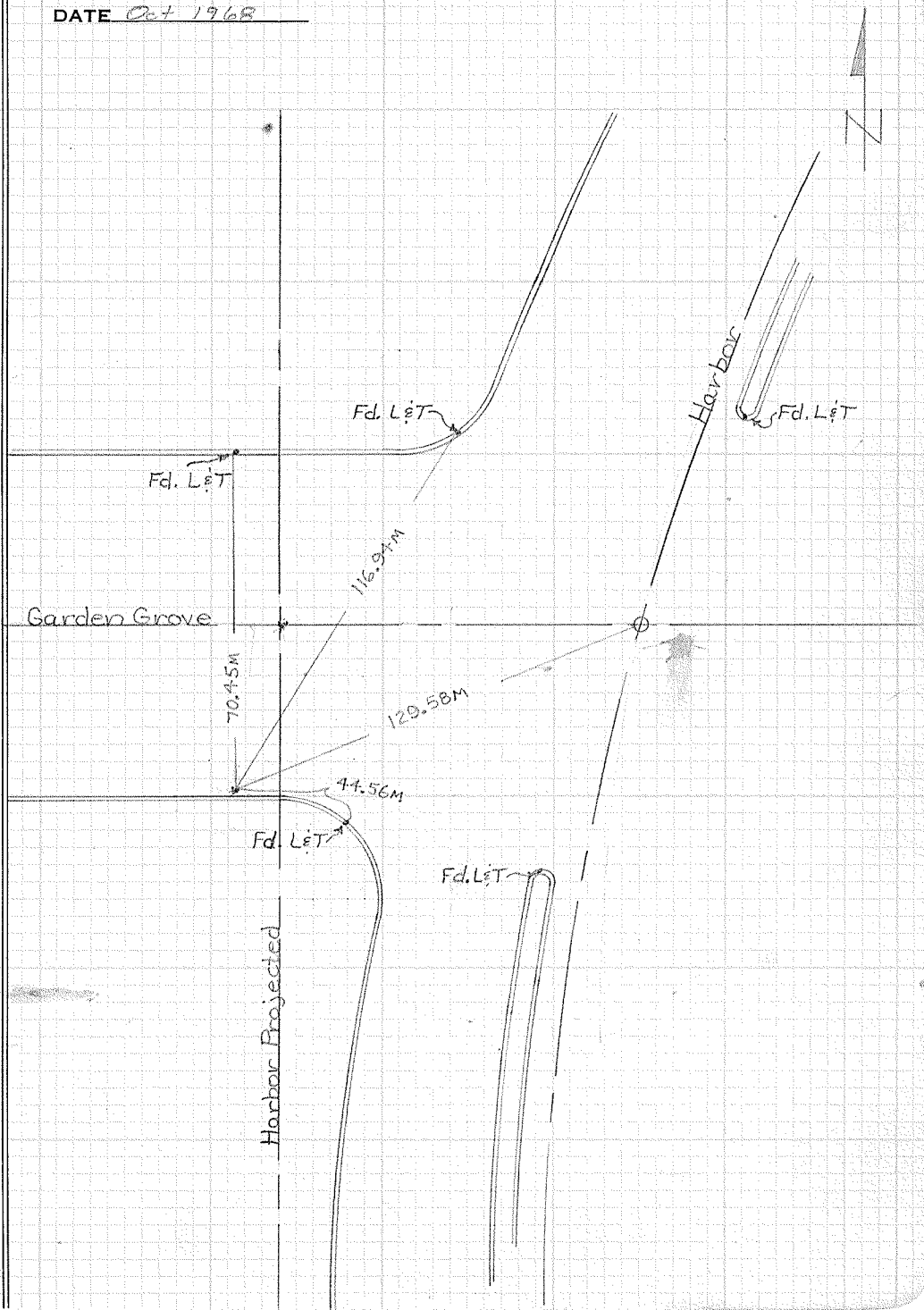
SURVEY OF Garden Grove & Harbor T.B NO. 2 PAGE 143H

SURVEY BY SIMONS & PARTY TRACT NO. _____

DATE Oct 1968

SURVEYORS SERVICE COMPANY, COSTA MESA - STOCK NO. 411

DO NOT EXTEND NOTES THIS SIDE OF LINE



CITY OF GARDEN GROVE, CALIFORNIA

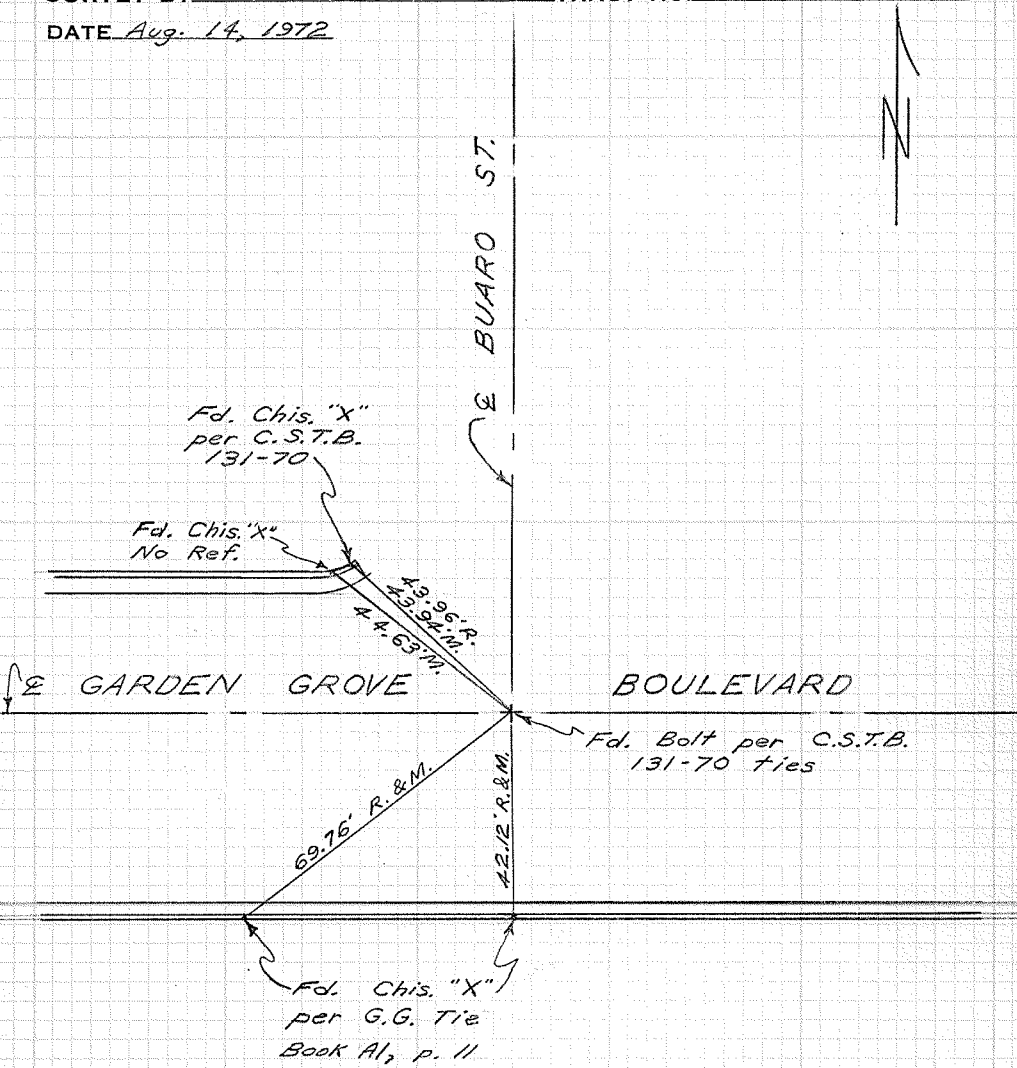
SURVEY OF Garden Grove Blvd. & Buaro T B NO. 2 PAGE 144

SURVEY BY PRICKETT & PARTY TRACT NO. _____

DATE Aug. 14, 1972

DO NOT EXTEND NOTES THIS SIDE OF LINE

SURVEYORS SERVICE COMPANY COSTA MESA - STOCK NO. 411



CITY OF GARDEN GROVE, CALIFORNIA

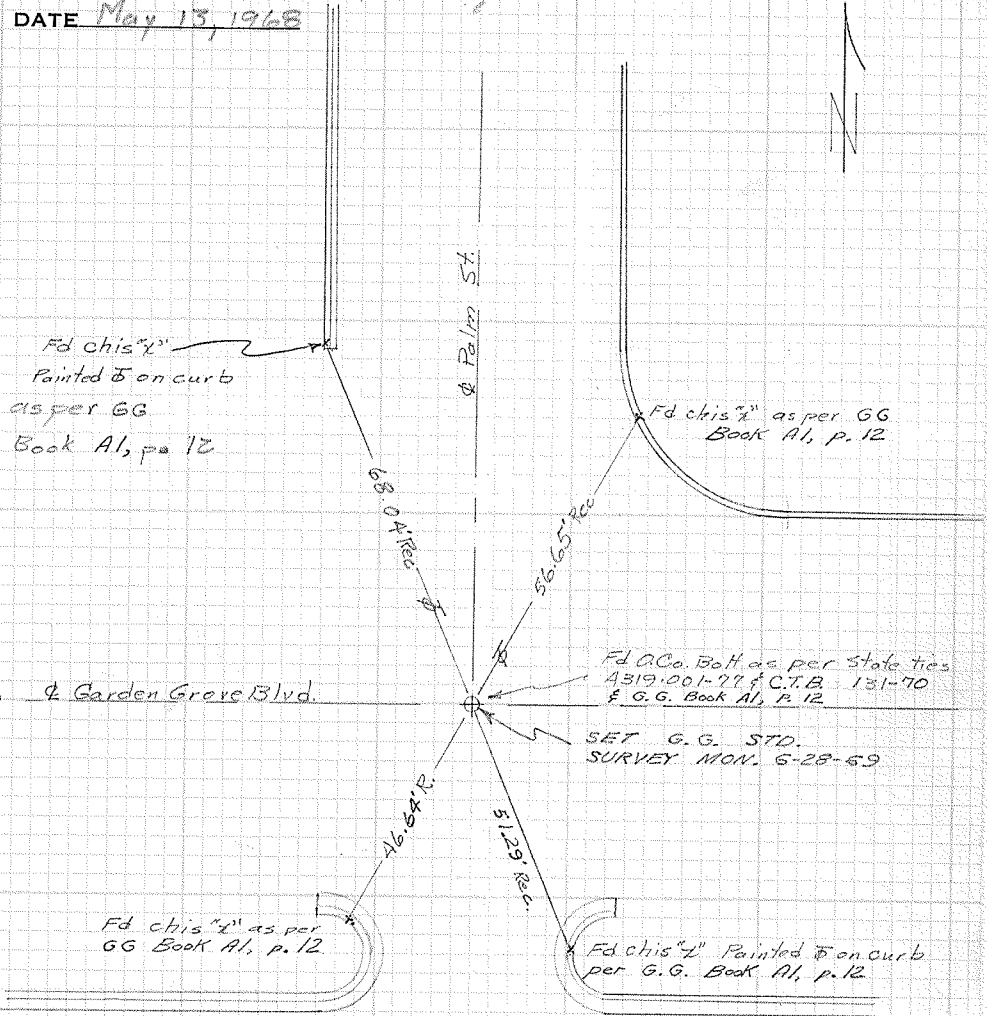
SURVEY OF Garden Grove Blvd & Palm St. TB NO. 2 PAGE 145

SURVEY BY Simon & Party TRACT NO. _____

DATE May 13, 1968

DO NOT EXTEND NOTES THIS SIDE OF LINE

SURVEYORS SERVICE COMPANY, COSTA MESA - STOCK NO. 411



CITY OF GARDEN GROVE, CALIFORNIA

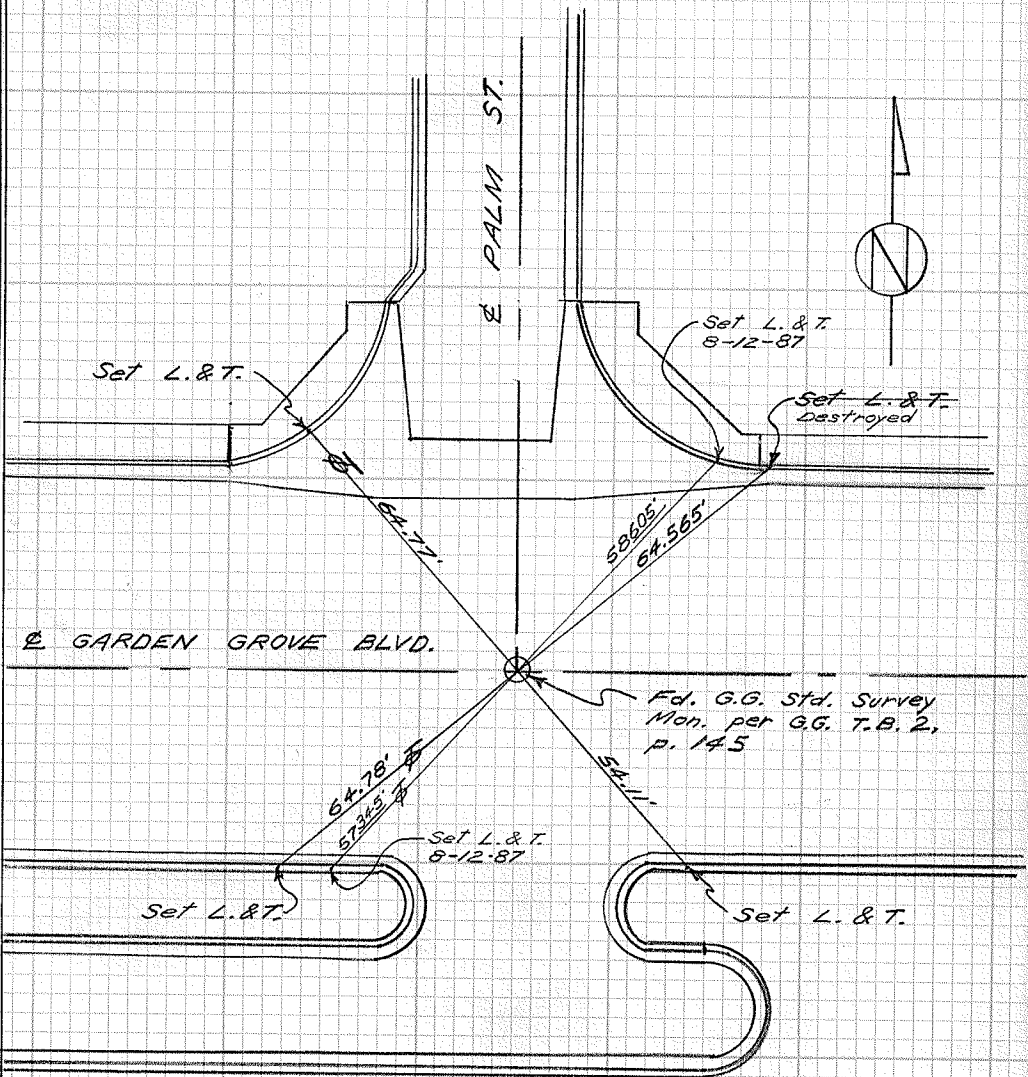
SURVEY OF *Garden Grove Blvd. & Palm St.* T B NO. 2 PAGE 145A

SURVEY BY *Prickett & Party* TRACT NO. _____

DATE Nov. 5, 1975

DO NOT EXTEND NOTES THIS SIDE OF LINE

SURVEYORS SERVICE COMPANY, TA MESA - STOCK NO. 411



CITY OF GARDEN GROVE, CALIFORNIA

SURVEY OF Garden Grove Blvd & Haster St T B NO. 2 PAGE 146

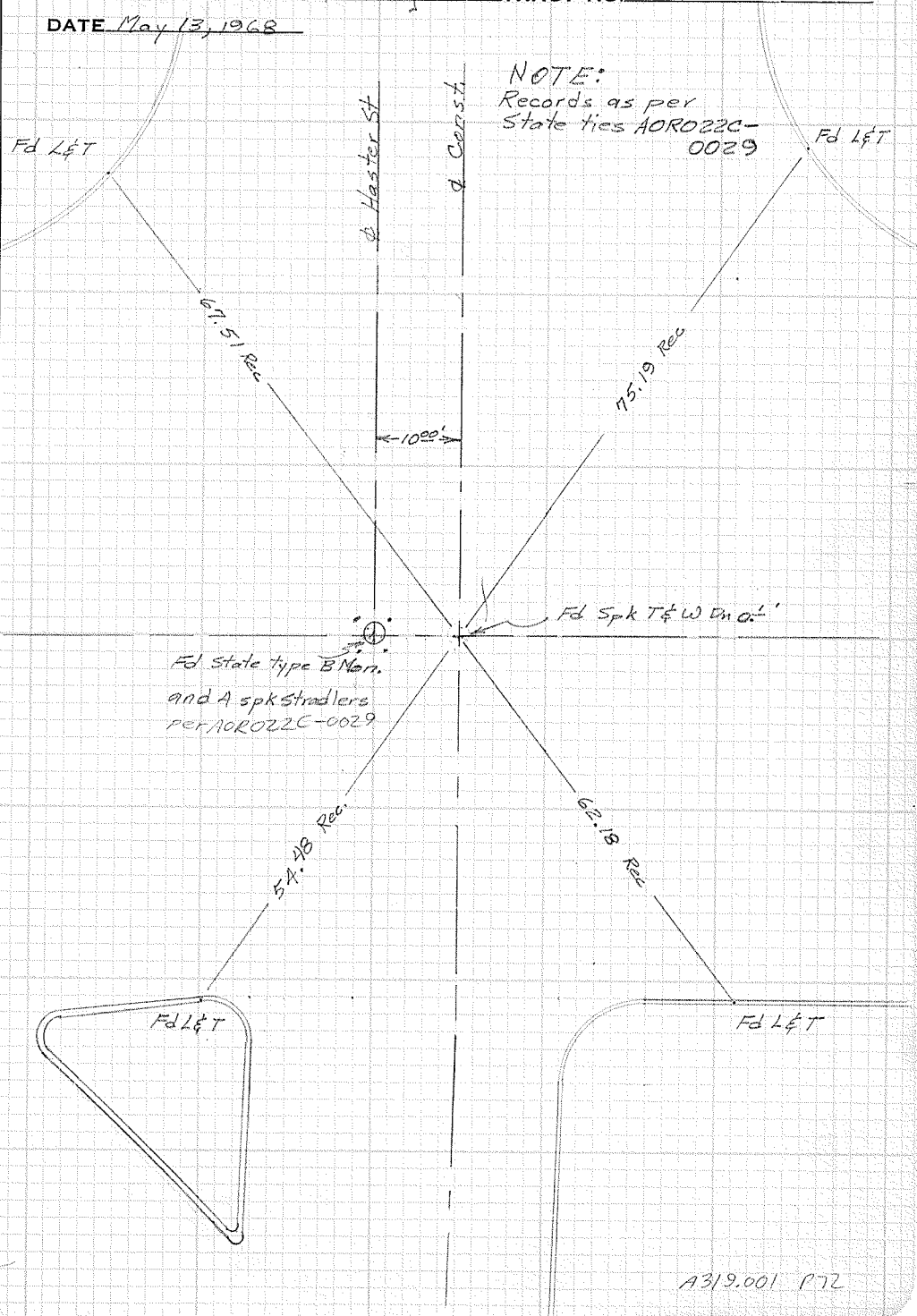
SURVEY BY Simons & Party TRACT NO. _____

DATE May 13, 1968

NOTE:
Records as per
State ties AOR022C-
0029

DO NOT EXTEND NOTES THIS SIDE OF LINE

SURVEYORS SERVICE COMPANY, COSTA MESA - STOCK NO. 411



A319.001 P72

CITY OF GARDEN GROVE, CALIFORNIA

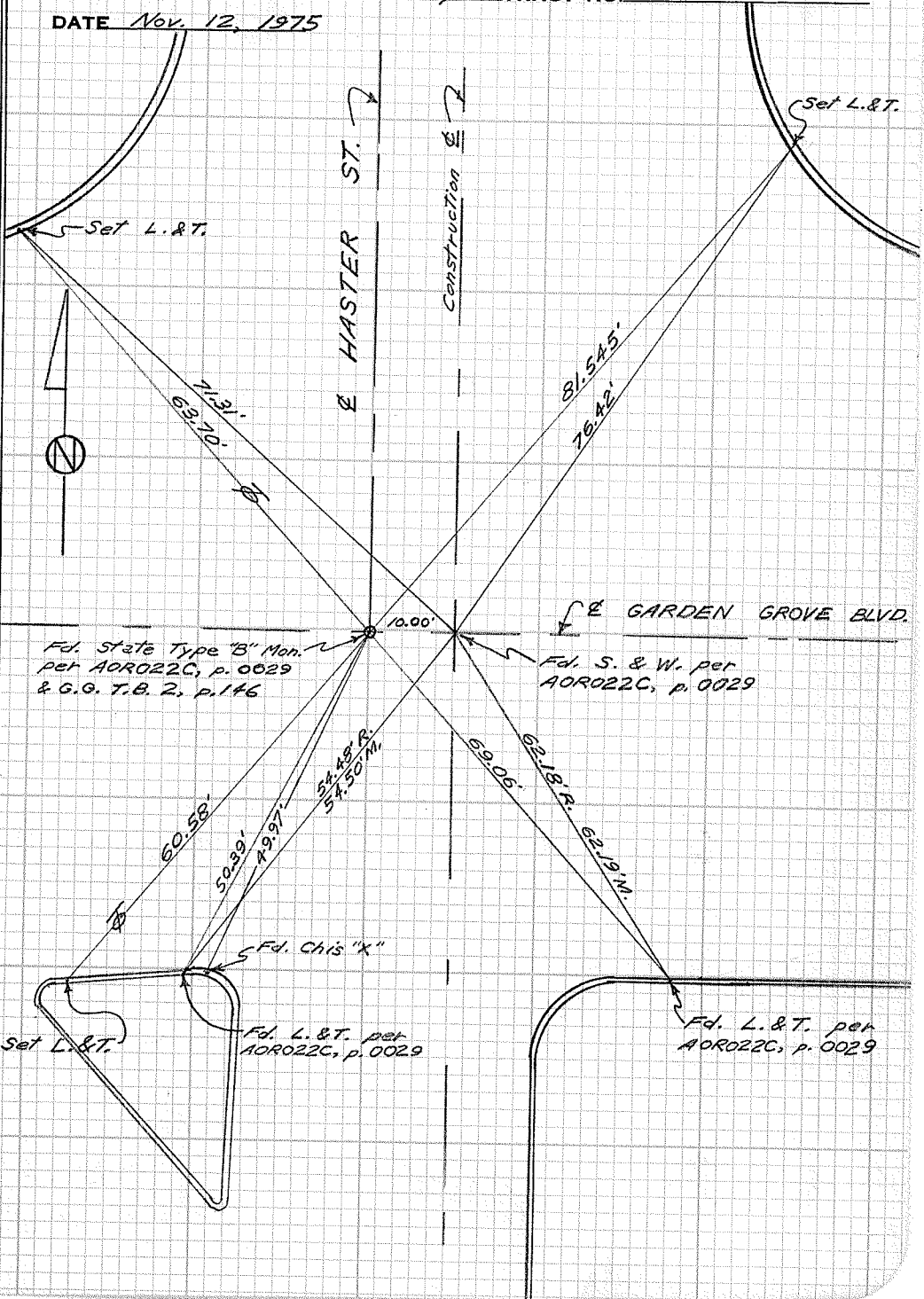
SURVEY OF Garden Grove Blvd. & Haster T B NO. 2 PAGE 146A

SURVEY BY Prickett & Party TRACT NO. _____

DATE Nov. 12, 1975

SURVEYORS SERVICE COMPANY, COSTA MESA - STOCK NO. 411

DO NOT EXTEND NOTES THIS SIDE OF LINE



CITY OF GARDEN GROVE, CALIFORNIA

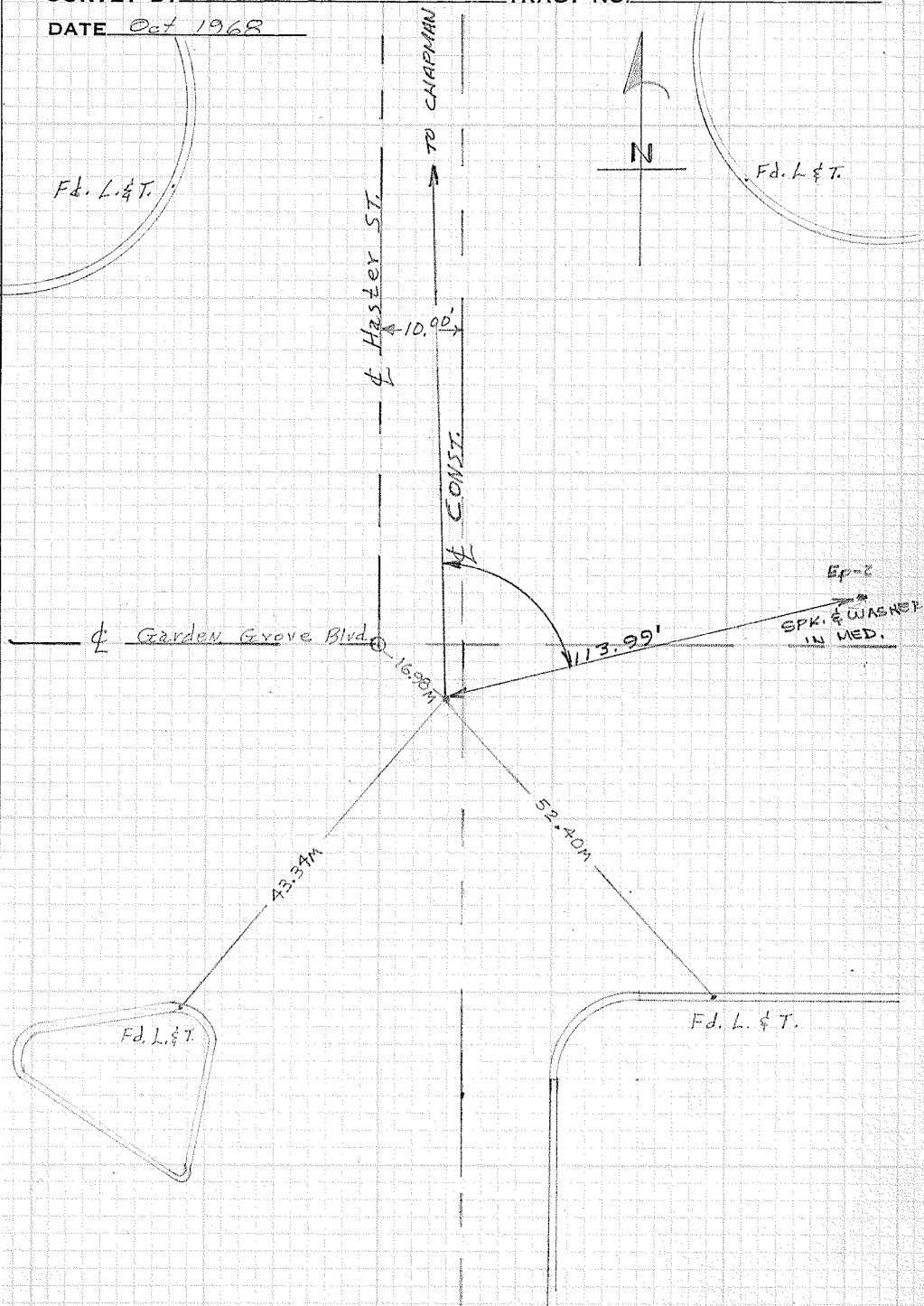
SURVEY OF Garden Grove Blvd. & Hester St. T B NO. 2 PAGE 146H

SURVEY BY SIMONS & PAYLEY TRACT NO. _____

DATE Oct 1968

DO NOT EXTEND NOTES THIS SIDE OF LINE

SURVEYORS SERVICE COMPANY COSTA MESA - STOCK NO. 411



CITY OF GARDEN GROVE, CALIFORNIA

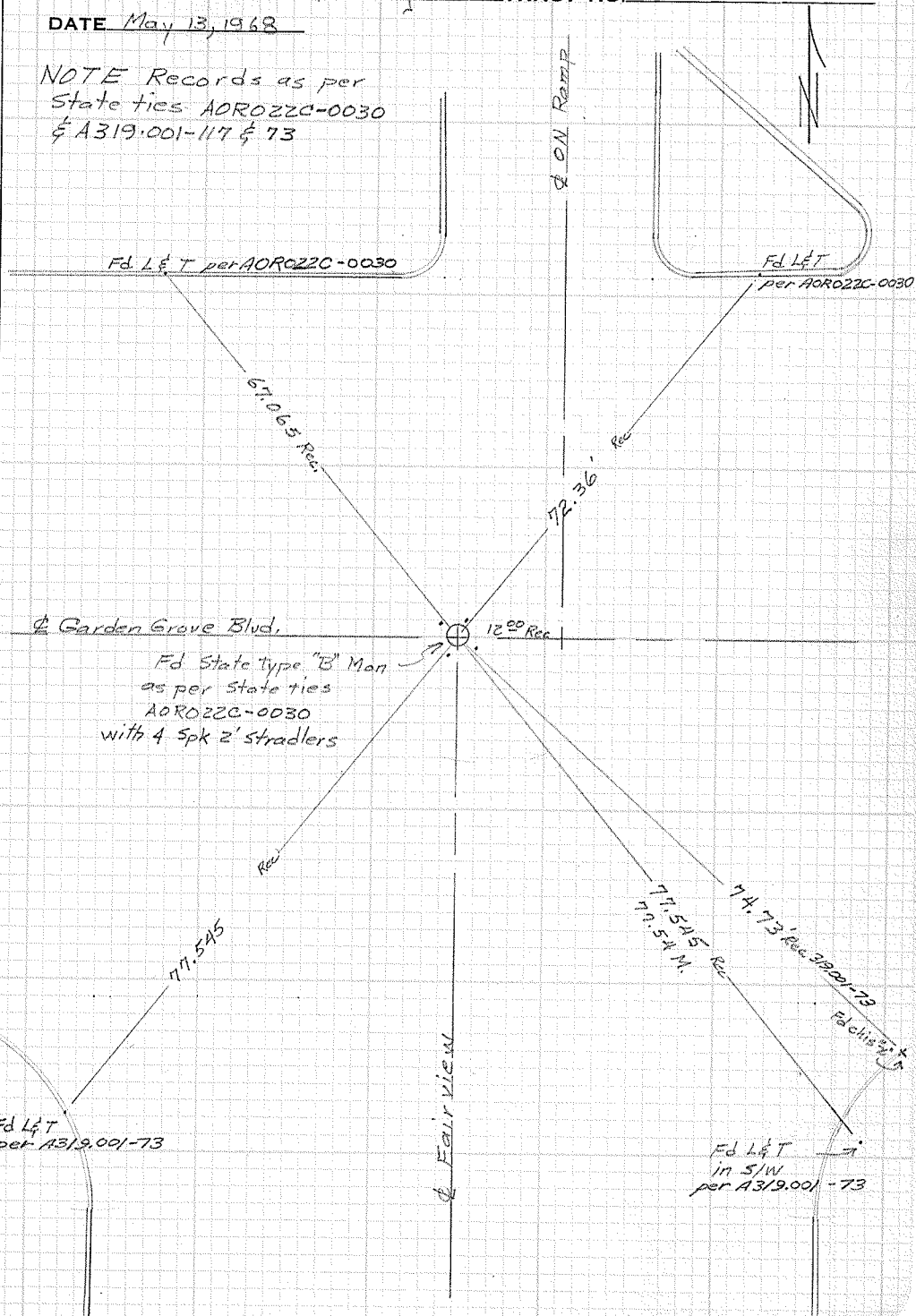
(Berrydale)

SURVEY OF Garden Grove Blvd & Fairview St TB NO. 2 PAGE 1A7

SURVEY BY Simons & Party TRACT NO. _____

DATE May 13, 1968

NOTE Records as per
State ties AOR022C-0030
& A319.001-117 & 73



SURVEYORS SERVICE COMPANY, COSTA MESA - STOCK NO. 411

DO NOT EXTEND NOTES THIS SIDE OF LINE

W. P.

CITY OF GARDEN GROVE, CALIFORNIA

SURVEY OF GARDEN GROVE Blvd & Fairview ST TB NO. 2 PAGE 147 H

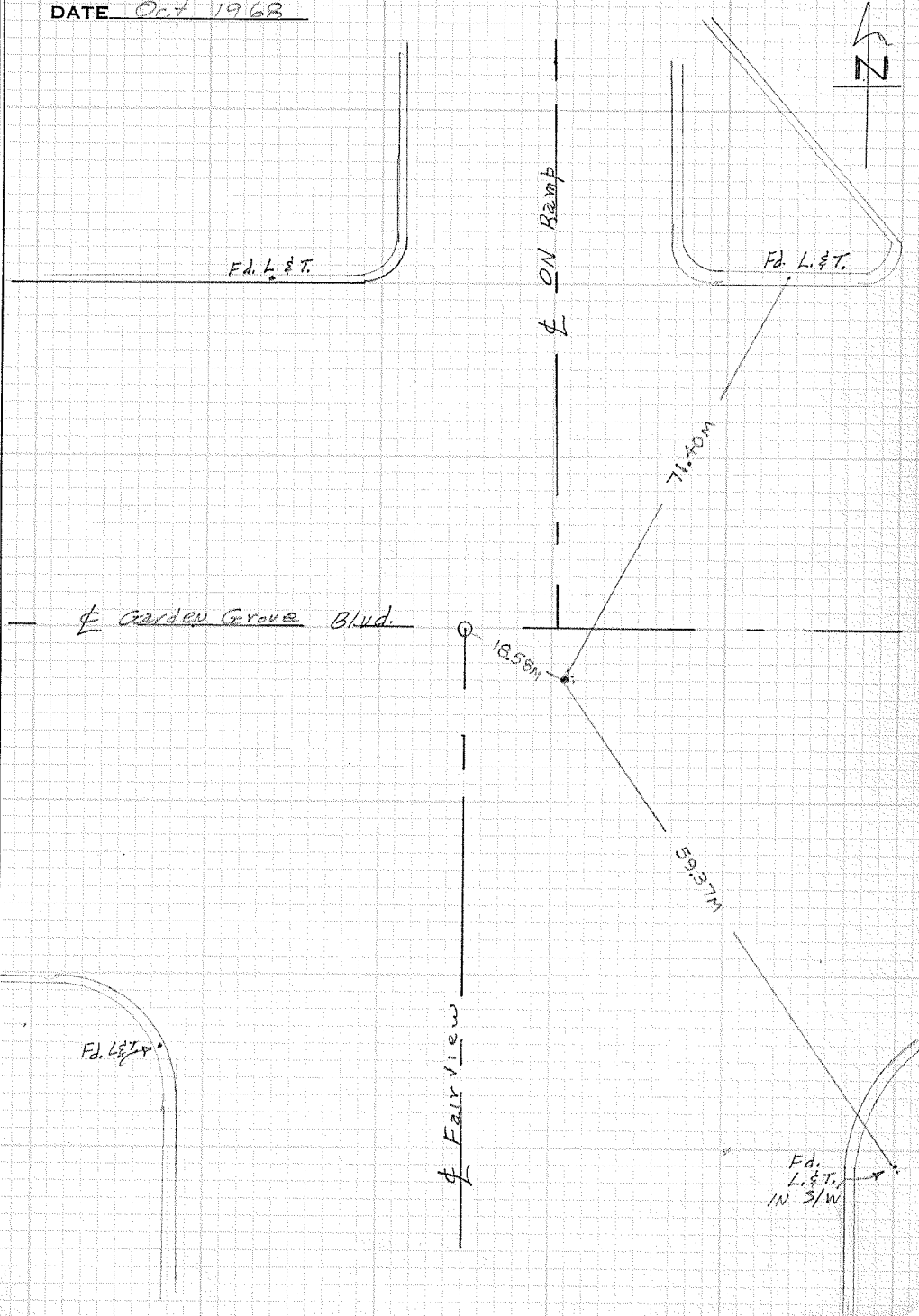
SURVEY BY SIMONS & PERRY

TRACT NO.

DATE Oct 1968

DO NOT EXTEND NOTES THIS SIDE OF LINE

SURVEYORS SERVICE COMPANY, COSTA MESA - STOCK NO. 411



CITY OF GARDEN GROVE, CALIFORNIA

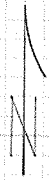
SURVEY OF Garden Grove Blvd & Lewis St. T B NO. 2 PAGE 148

SURVEY BY Simmons & Party TRACT NO. _____

DATE May 13, 1968

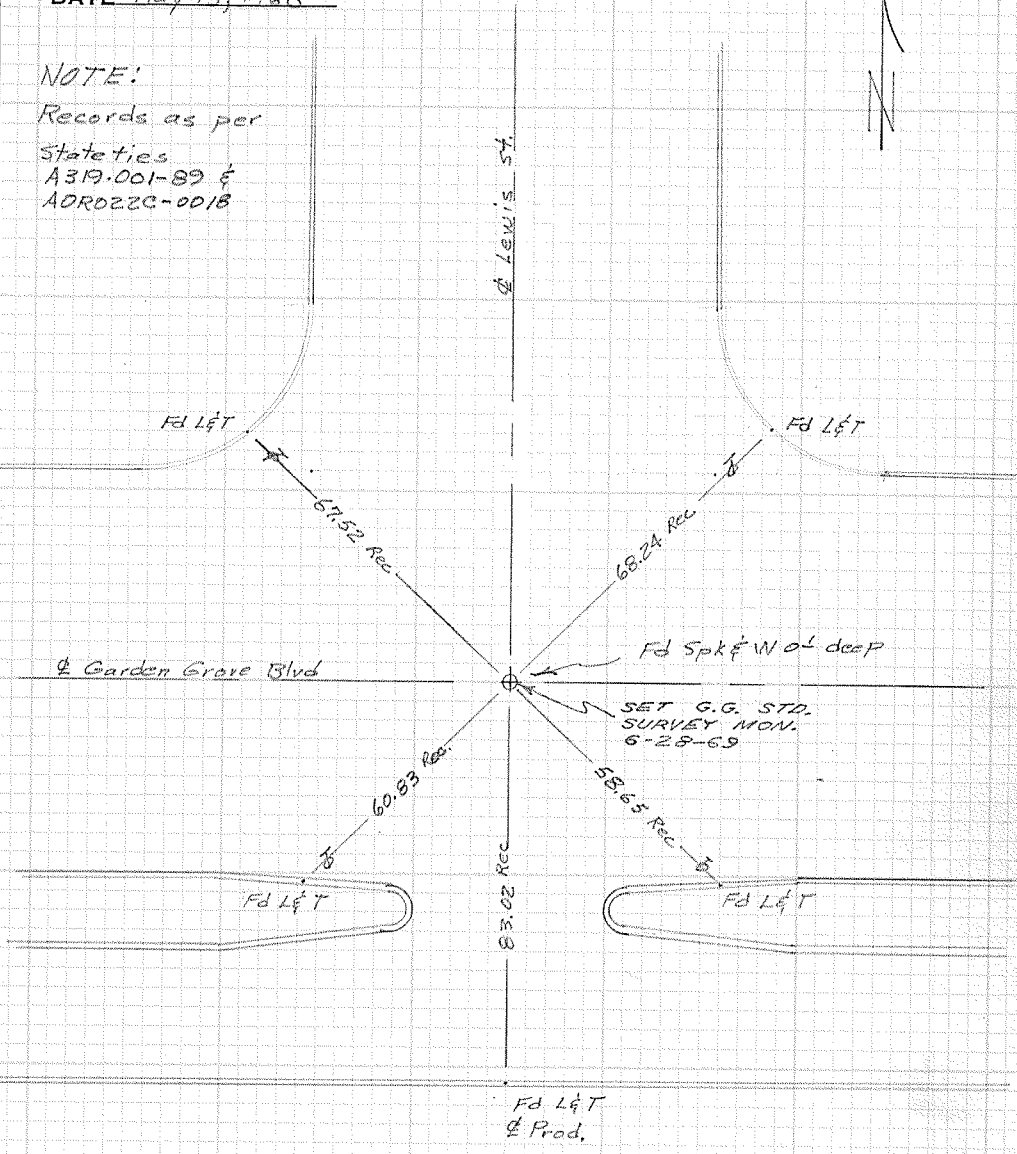
NOTE:

Records as per
Stateties
A319-001-89 &
ADR0220-0018



DO NOT EXTEND NOTES THIS SIDE OF LINE

SURVEYORS SERVICE COMPANY, COSTA MESA - STOCK NO. 411



CITY OF GARDEN GROVE, CALIFORNIA

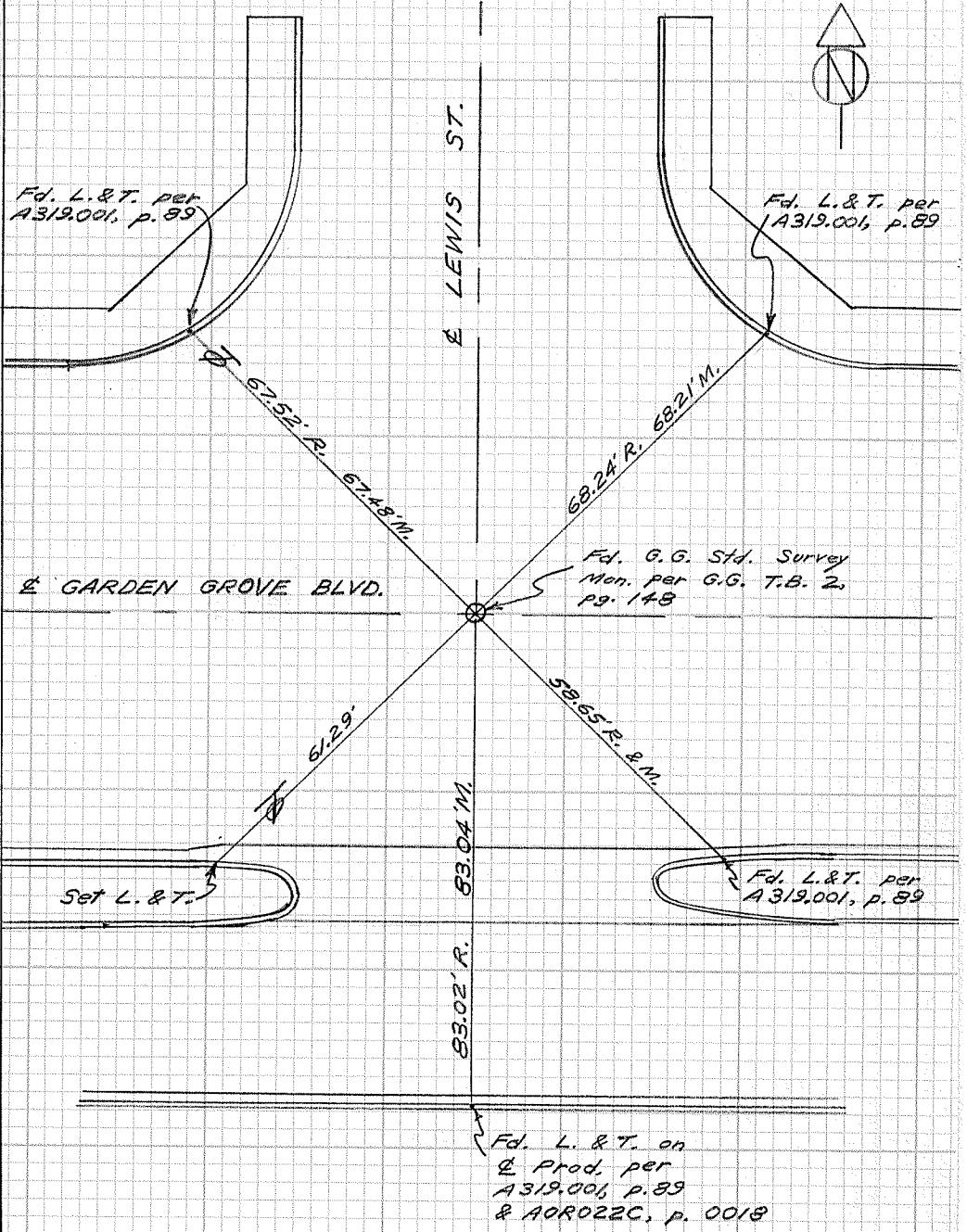
SURVEY OF Garden Grove Blvd. & Lewis T B NO. 2 PAGE 148A

SURVEY BY Prickett & Party TRACT NO. _____

DATE Nov. 5, 1975

DO NOT EXTEND NOTES THIS SIDE OF LINE

SURVEYORS SERVICE COMPANY, COSTA MESA - STOCK NO. 411



CITY OF GARDEN GROVE, CALIFORNIA

N. 1/4 Cor. Sec. 3, T. 5 S., R. 10 W.

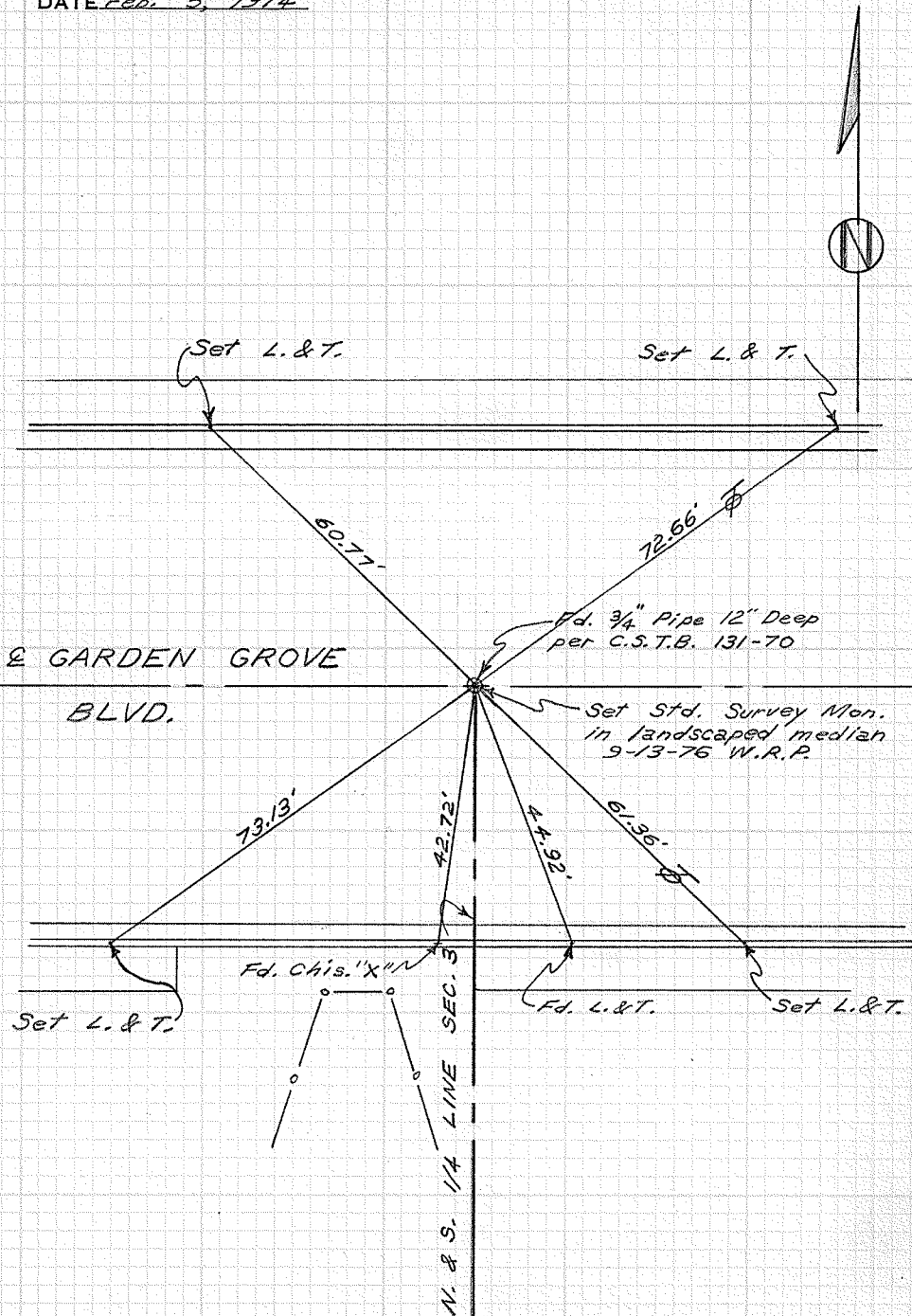
SURVEY OF Garden Grove Blvd. & Clinton T B NO. 2 PAGE 149

SURVEY BY Prickett & Party TRACT NO. _____

DATE Feb. 5, 1974

DO NOT EXTEND NOTES THIS SIDE OF LINE

SURVEYORS SERVICE COMPANY, COSTA MESA - STOCK NO. 411




CITY OF GARDEN GROVE, CALIFORNIA

SURVEY OF G.G. BLVD APPROX. CLINTON T B NO. 2 PAGE 149H

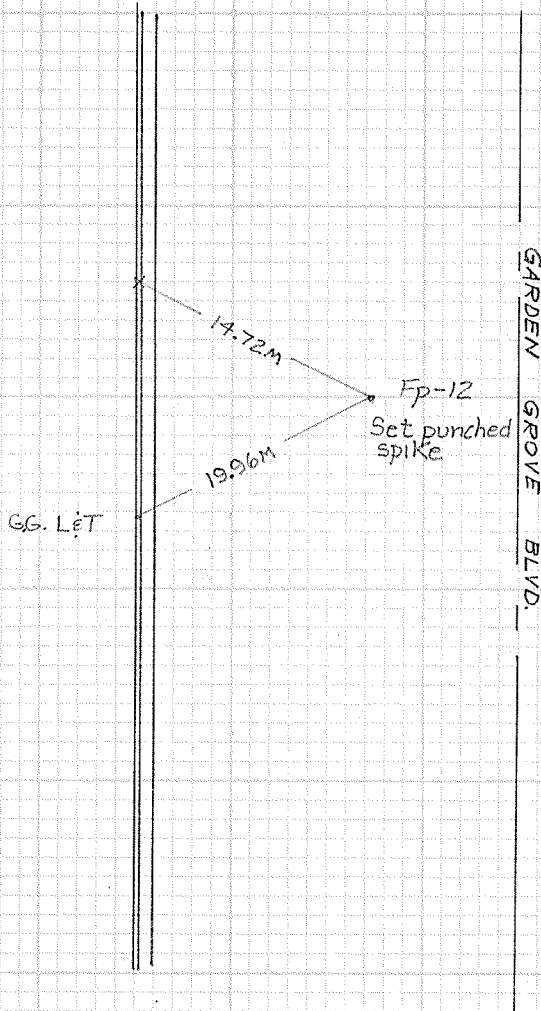
SURVEY BY Simons & Party TRACT NO. _____

DATE Oct. 1968



SURVEYORS SERVICE COMPANY, STA MESA - STOCK NO. 411

DO NOT EXTEND NOTES THIS SIDE OF LINE



W. P.

CITY OF GARDEN GROVE, CALIFORNIA

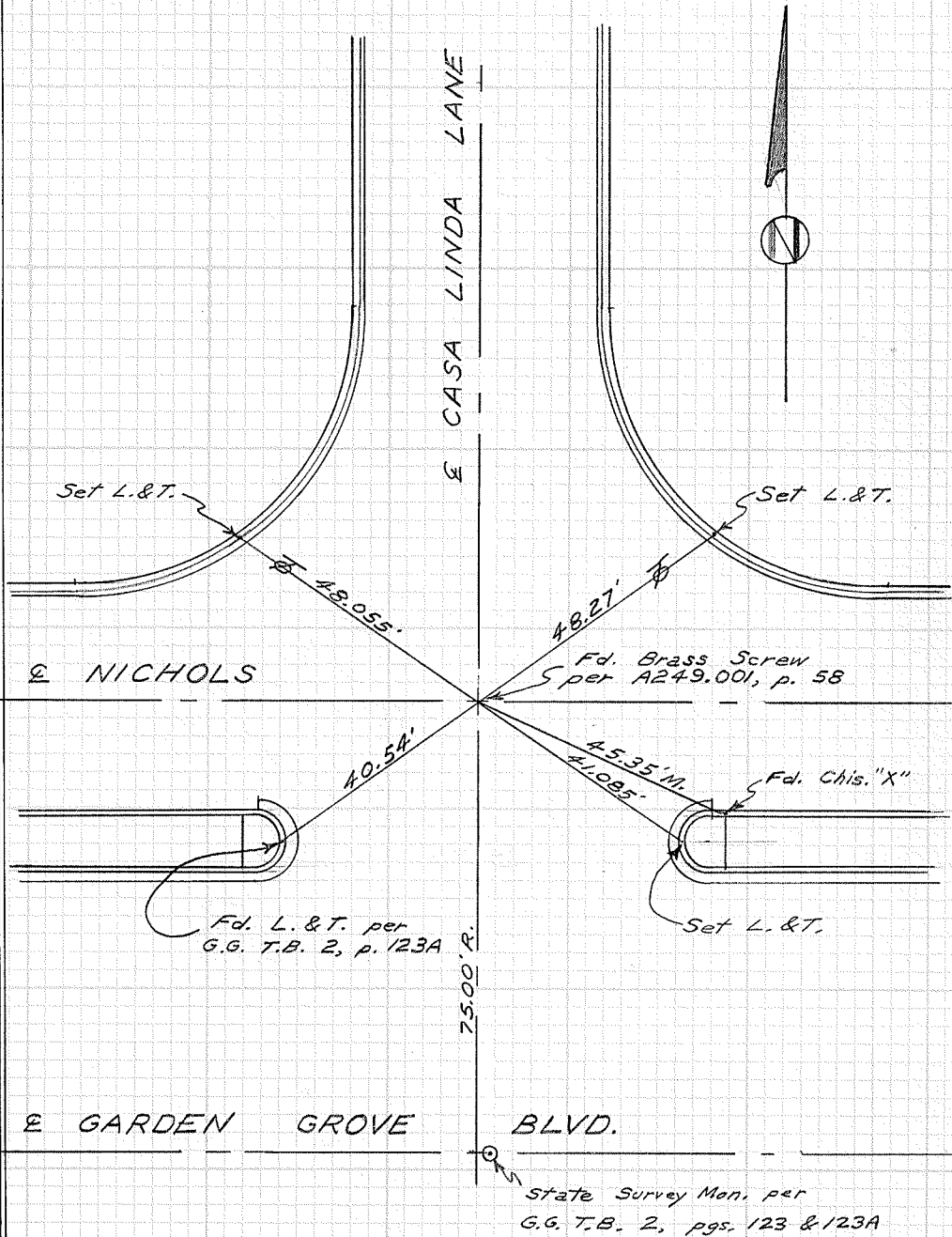
SURVEY OF NICHOLS & CASA LINDA T B NO. 2 PAGE 150

SURVEY BY PRICKETT & PARTY TRACT NO. 1151

DATE APRIL 18, 1972

SURVEYORS SERVICE COMPANY, SANTA MESA - STOCK NO. 411

DO NOT EXTEND NOTES THIS SIDE OF LINE



CITY OF GARDEN GROVE, CALIFORNIA

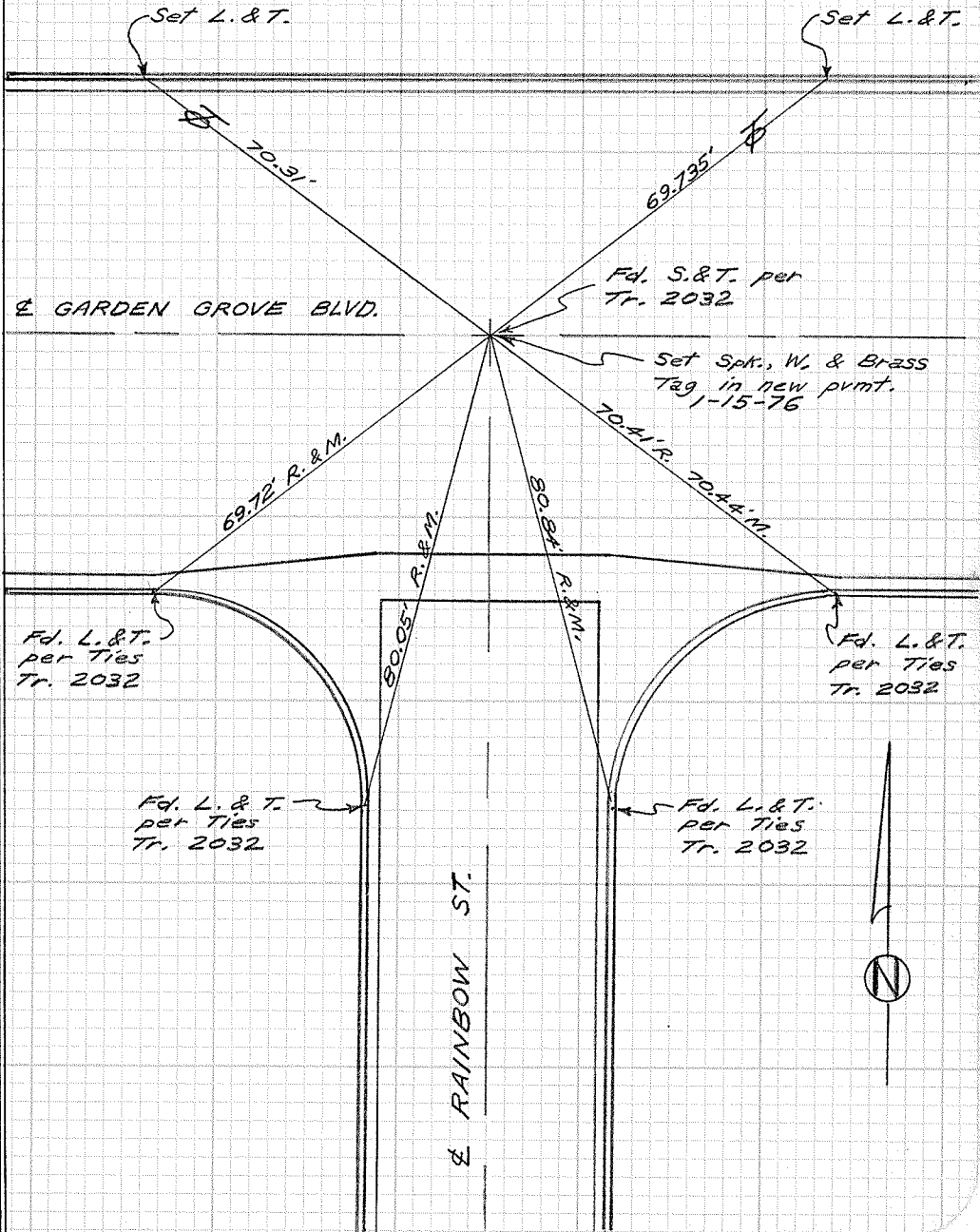
SURVEY OF Garden Grove Blvd. & Rainbow T B NO. 2 PAGE 151

SURVEY BY Prickett & Party TRACT NO. 2032

DATE Nov. 12, 1975

DO NOT EXTEND NOTES THIS SIDE OF LINE

SURVEYORS SERVICE COMPANY, TA MESA - STOCK NO. 411



CITY OF GARDEN GROVE, CALIFORNIA

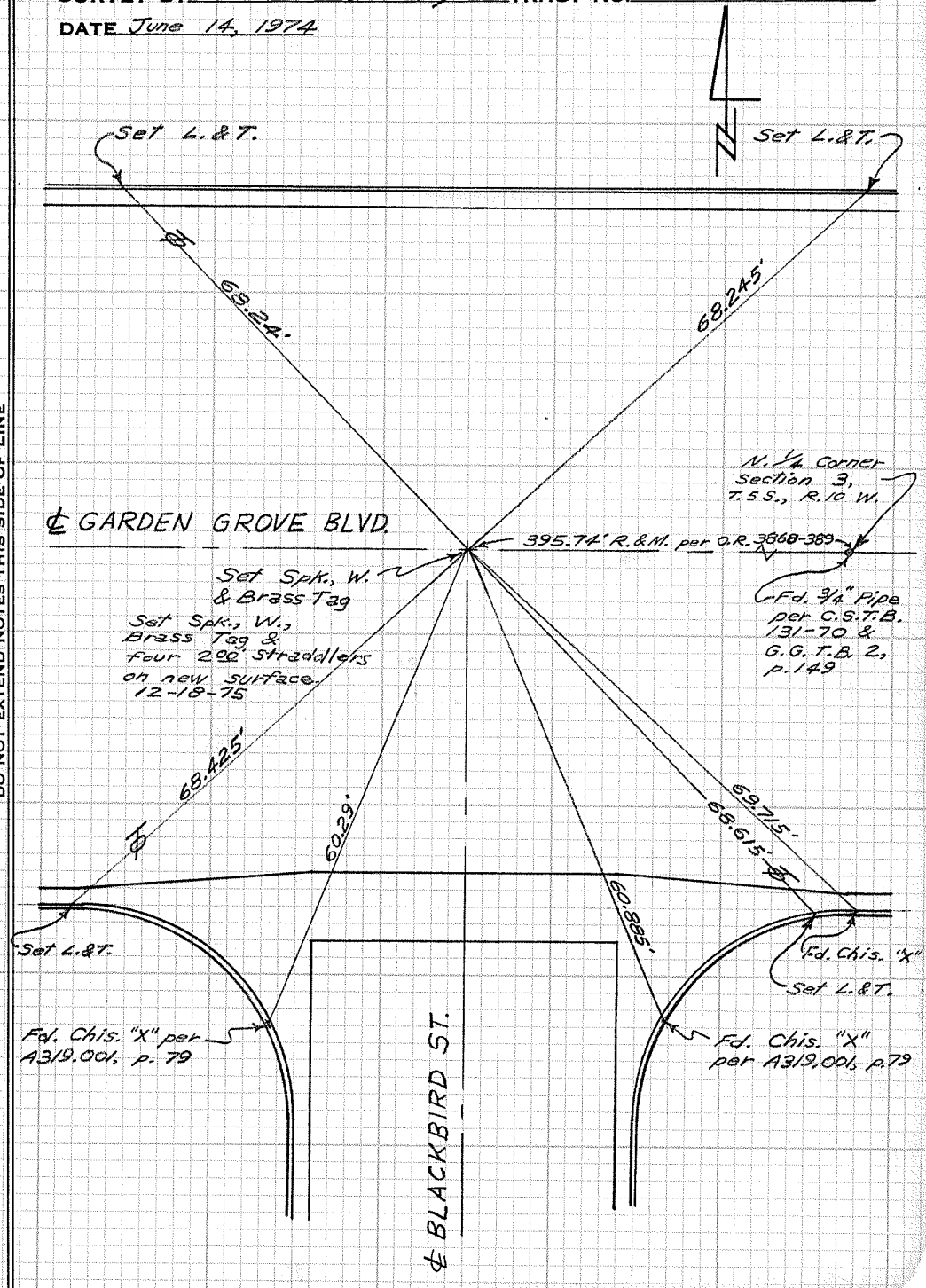
SURVEY OF Garden Grove Blvd. & Blackbird T B NO. 2 PAGE 152

SURVEY BY Prickett & Party TRACT NO. _____

DATE June 14, 1974

SURVEYORS SERVICE COMPANY, C TA MESA - STOCK NO. 411

DO NOT EXTEND NOTES THIS SIDE OF LINE



CITY OF GARDEN GROVE, CALIFORNIA

S.W. Cor. S.E. 1/4 of S.E. 1/4 Sec. 34, T. 4 S., R. 10 W.

SURVEY OF on Garden Grove Blvd. T B NO. 2 PAGE 154

SURVEY BY Prickett & Party TRACT NO. _____

DATE Nov. 13, 1975

SURVEYORS SERVICE COMPANY, TA MESA - STOCK NO. 411

DO NOT EXTEND NOTES THIS SIDE OF LINE

Fd. Chis. "X" per A319.001, p. 84

Set L.&T.

Set L.&T.

84.445'

55.68'

44.15'

64.925'

N. 1/4 Cor. Sec. 3,
T. 5 S., R. 10 W.

384.01' R.&M. (C.S.T.B. 131-70)

Fd. Bolt per C.S.T.B. 131-70 & A319.001, p. 84

GARDEN GROVE BLVD.

Fd. 3/4" Pipe per C.S.T.B. 131-70

Set Spk., W. & Brass Tag in new pvmt. (1-14-76)

84.14'

84.09'

55.85'

64.58'


Set L.&T.

Set L.&T.

Fd. Chis. "X" per A319.001, p. 84

Fd. Chis. "X" per A319.001, p. 84

PARTRIDGE ST.



CITY OF GARDEN GROVE, CALIFORNIA

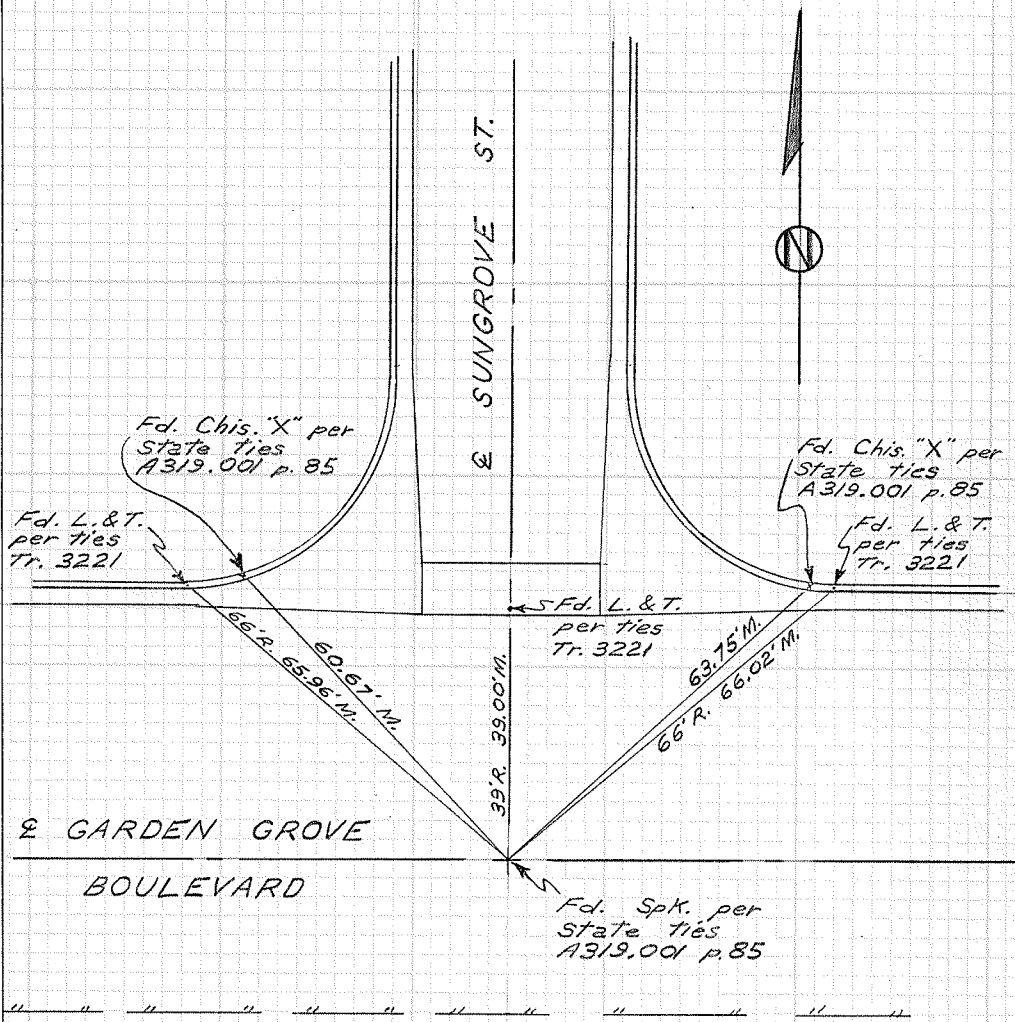
SURVEY OF *Garden Grove Blvd. & Sungrove* T B NO. 2 PAGE 155

SURVEY BY *Prickett & Party* TRACT NO. 3221

DATE *Aug. 24, 1972*

DO NOT EXTEND NOTES THIS SIDE OF LINE

SURVEYORS SERVICE COMPANY, SANTA MESA - STOCK NO. 411



Fd. Chis. "X" per State ties A319.001 p. 85

Fd. L. & T. per ties Tr. 3221

66.2° R. 65.96' M.

60.67' M.

39° R. 39.00' M.

63.75' M.

66° R. 66.02' M.

Fd. L. & T. per ties Tr. 3221

Fd. Chis. "X" per State ties A319.001 p. 85

Fd. L. & T. per ties Tr. 3221

Fd. Spk. per State ties A319.001 p. 85

CITY OF GARDEN GROVE, CALIFORNIA

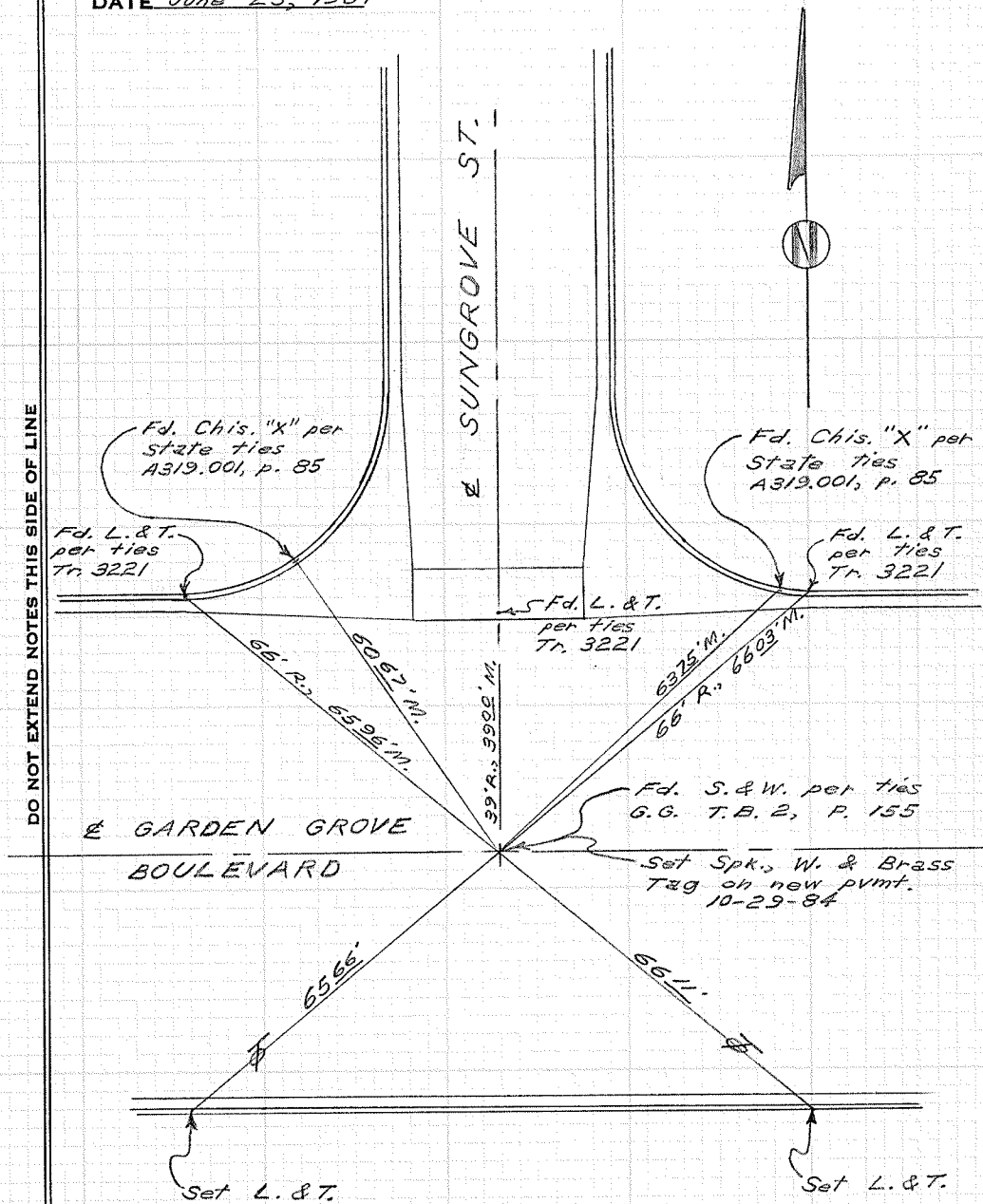
SURVEY OF *Garden Grove Blvd. & Sungrove* T B NO. 2 PAGE 155A

SURVEY BY *Prickett & Party* TRACT NO. 3221

DATE *June 25, 1984*

SURVEYORS SERVICE COMPANY MESA - STOCK NO. 411

DO NOT EXTEND NOTES THIS SIDE OF LINE



CITY OF GARDEN GROVE, CALIFORNIA

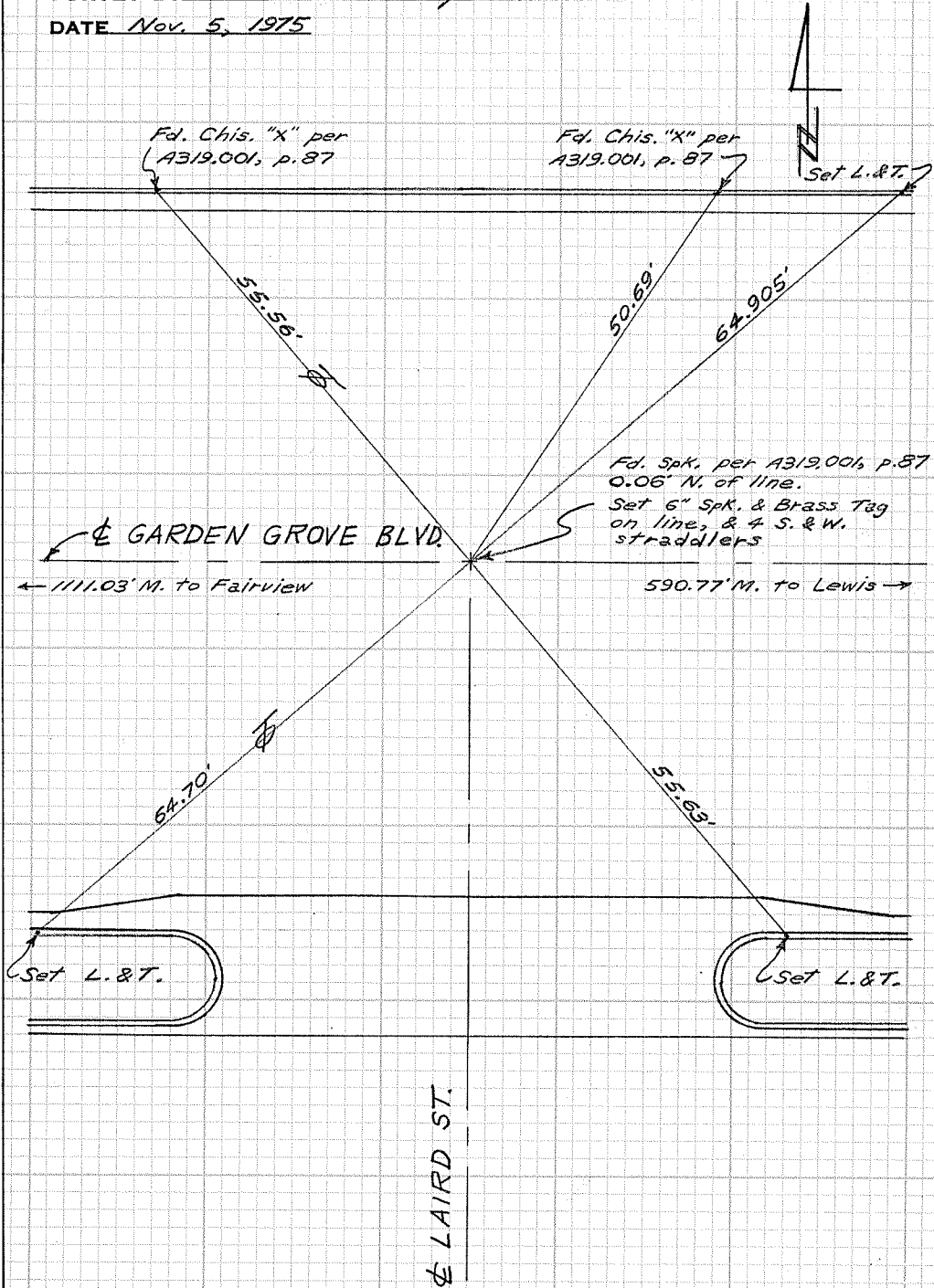
SURVEY OF Garden Grove Blvd. & Laird T B NO. 2 PAGE 156

SURVEY BY Prickett & Party TRACT NO. _____

DATE Nov. 5, 1975

DO NOT EXTEND NOTES THIS SIDE OF LINE

SURVEYORS SERVICE COMPANY, C. TA MESA - STOCK NO. 411



CITY OF GARDEN GROVE, CALIFORNIA

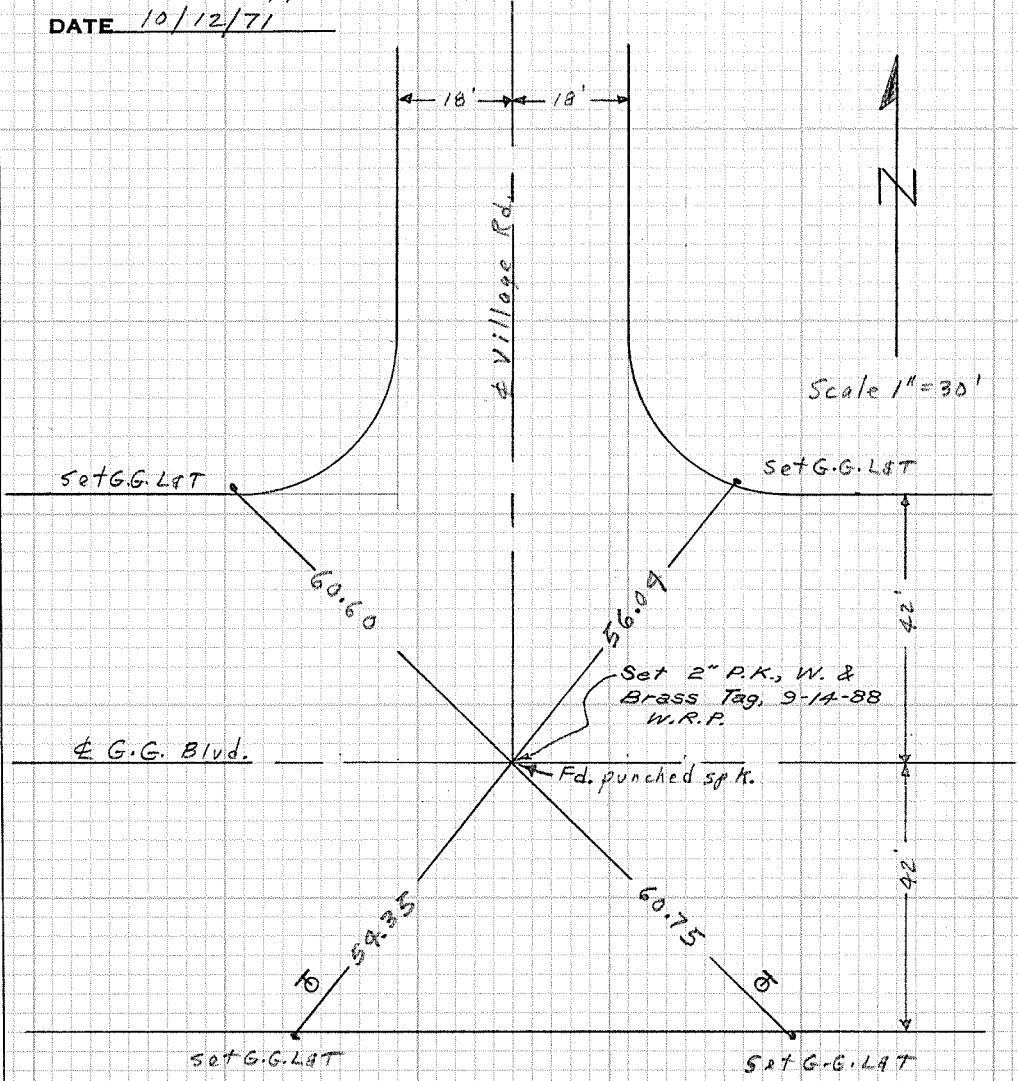
SURVEY OF G.G. Blvd & Village Rd TB NO. 2 PAGE 157

SURVEY BY Tuggle & Party TRACT NO. _____

DATE 10/12/71

DO NOT EXTEND NOTES THIS SIDE OF LINE

SURVEYORS SERVICE COMPANY, COSTA MESA - STOCK NO. 411



CITY OF GARDEN GROVE, CALIFORNIA

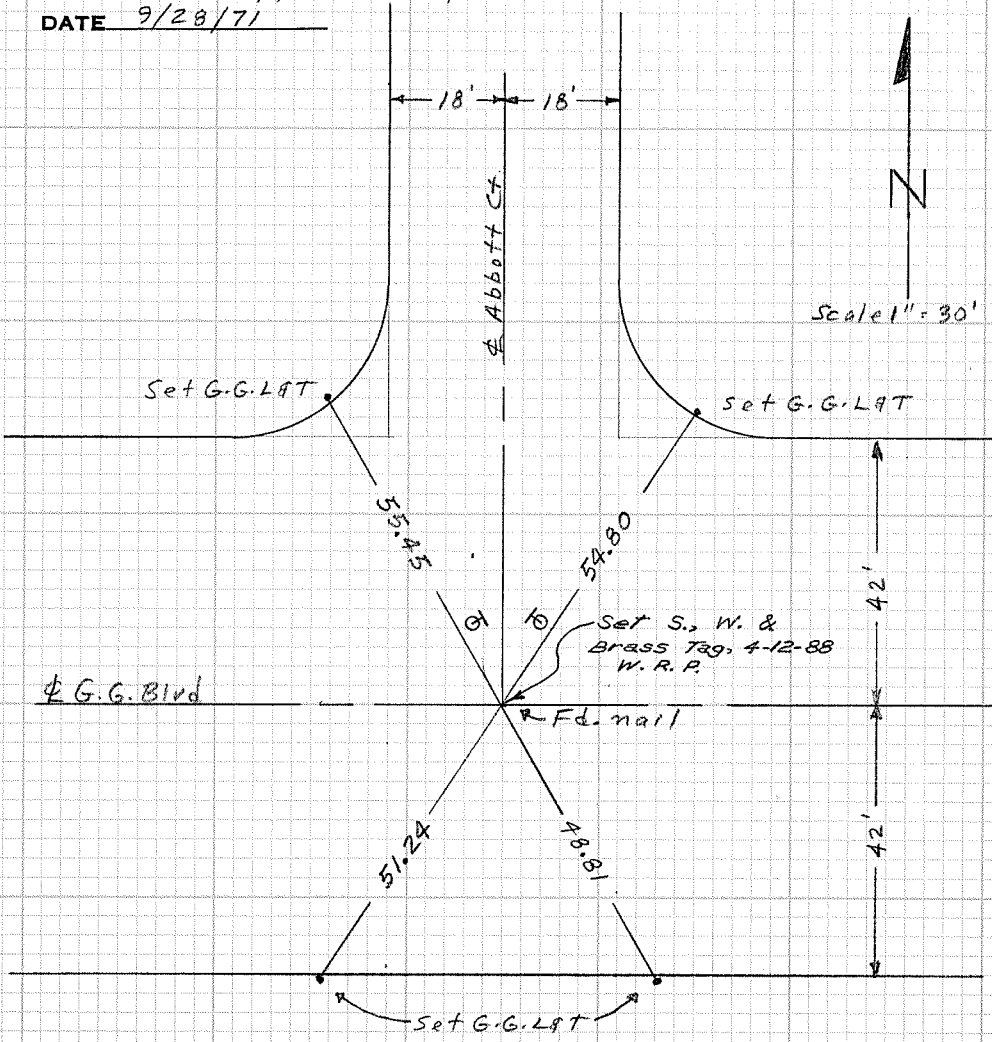
SURVEY OF G.G. Blvd & Abbott Ct. T B NO. 2 PAGE 158

SURVEY BY Tuggle & Party TRACT NO. _____

DATE 9/28/71

DO NOT EXTEND NOTES THIS SIDE OF LINE

SURVEYORS SERVICE COMPANY, COSTA MESA - STOCK NO. 411



CITY OF GARDEN GROVE, CALIFORNIA

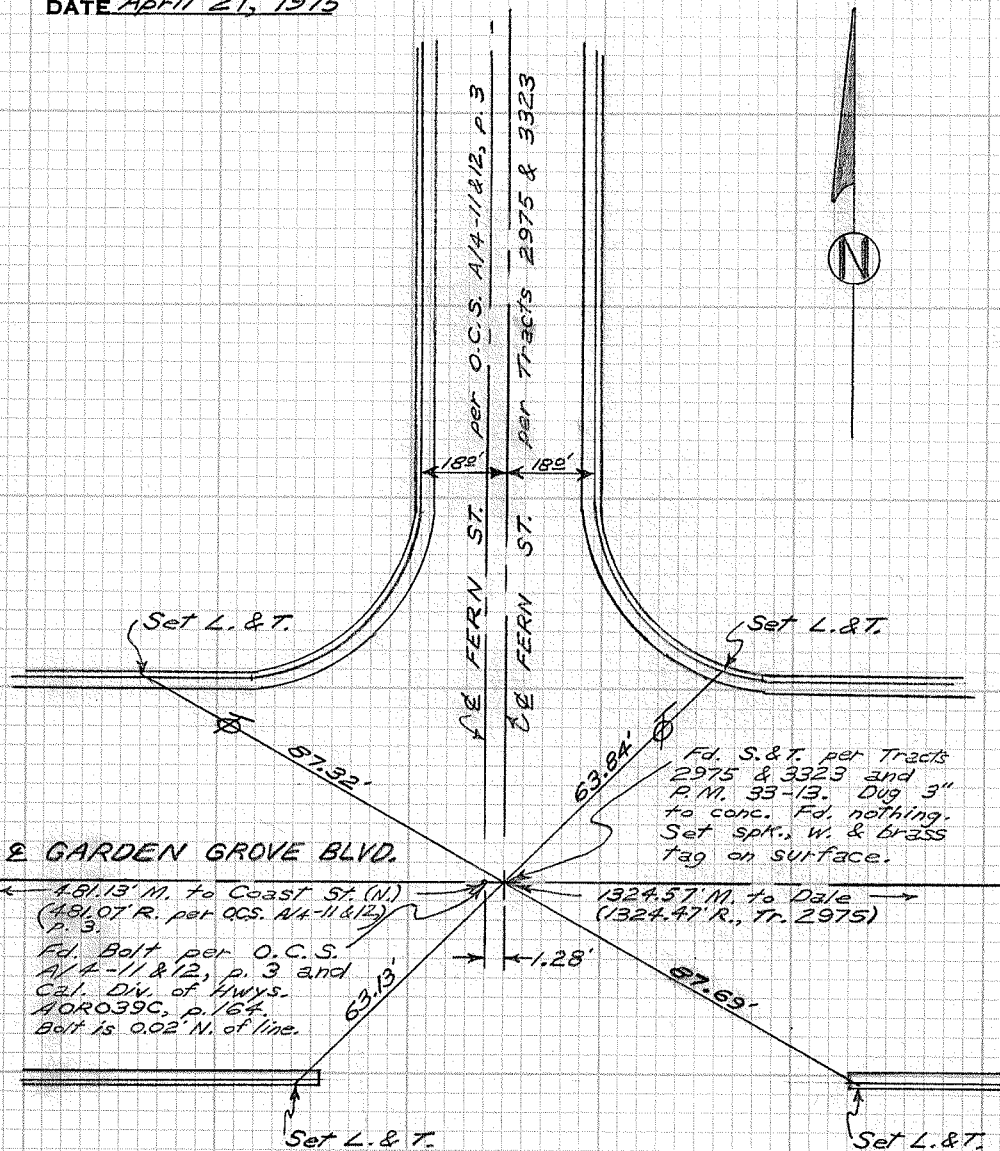
SURVEY OF Garden Grove Blvd. & Fern T B NO. 2 PAGE 159

SURVEY BY Prickett & Party TRACT NO. _____

DATE April 21, 1975

SURVEYORS SERVICE COMPANY, SANTA MESA - STOCK NO. 411

DO NOT EXTEND NOTES THIS SIDE OF LINE



CITY OF GARDEN GROVE, CALIFORNIA

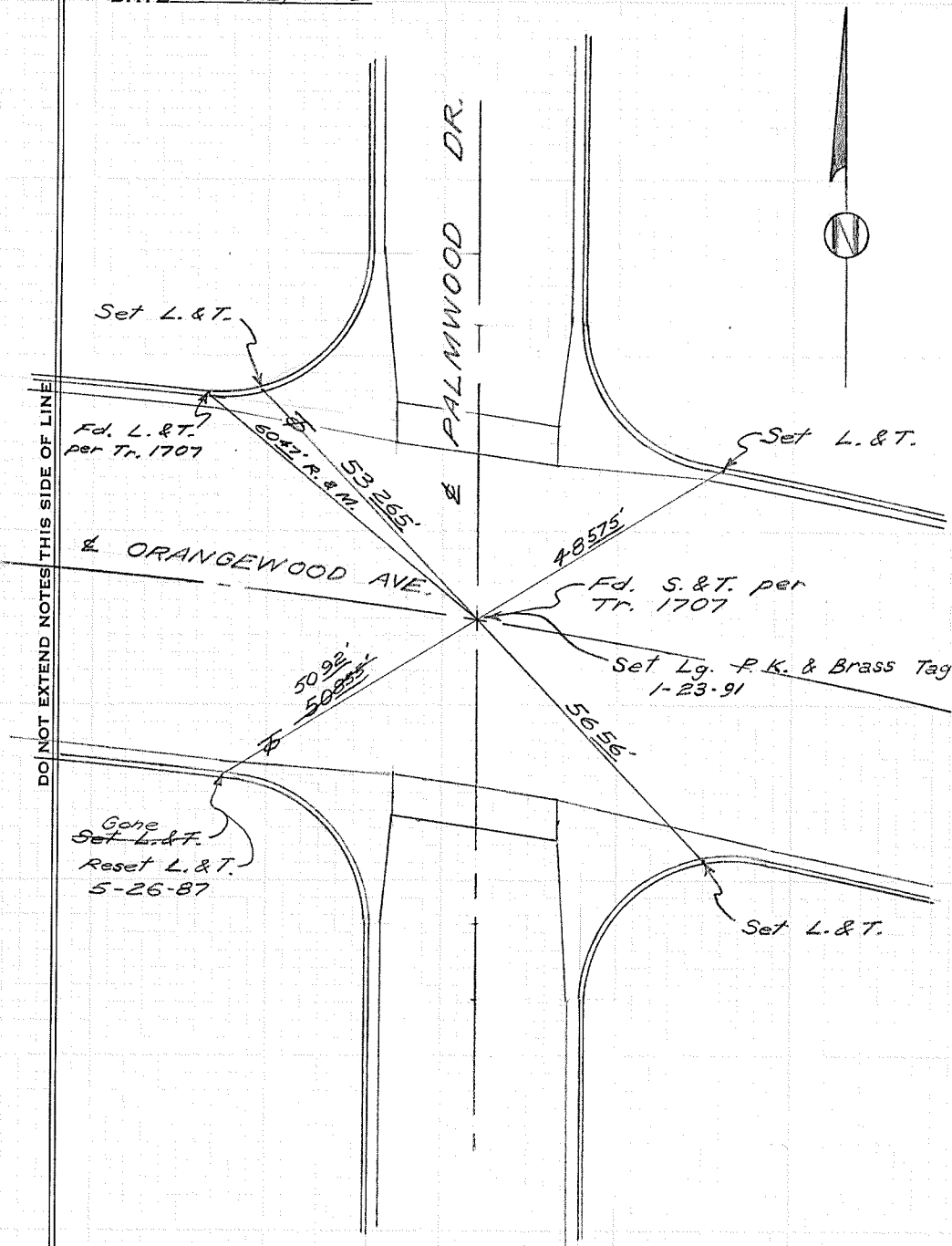
SURVEY OF Orangewood & Palmwood TB NO. 2 PAGE 160

SURVEY BY Prickett & Party TRACT NO. 1707

DATE Oct. 22, 1976

DO NOT EXTEND NOTES THIS SIDE OF LINE

SURVEYORS SERVICE COMPANY COSTA MESA - STOCK NO. 411



CITY OF GARDEN GROVE, CALIFORNIA

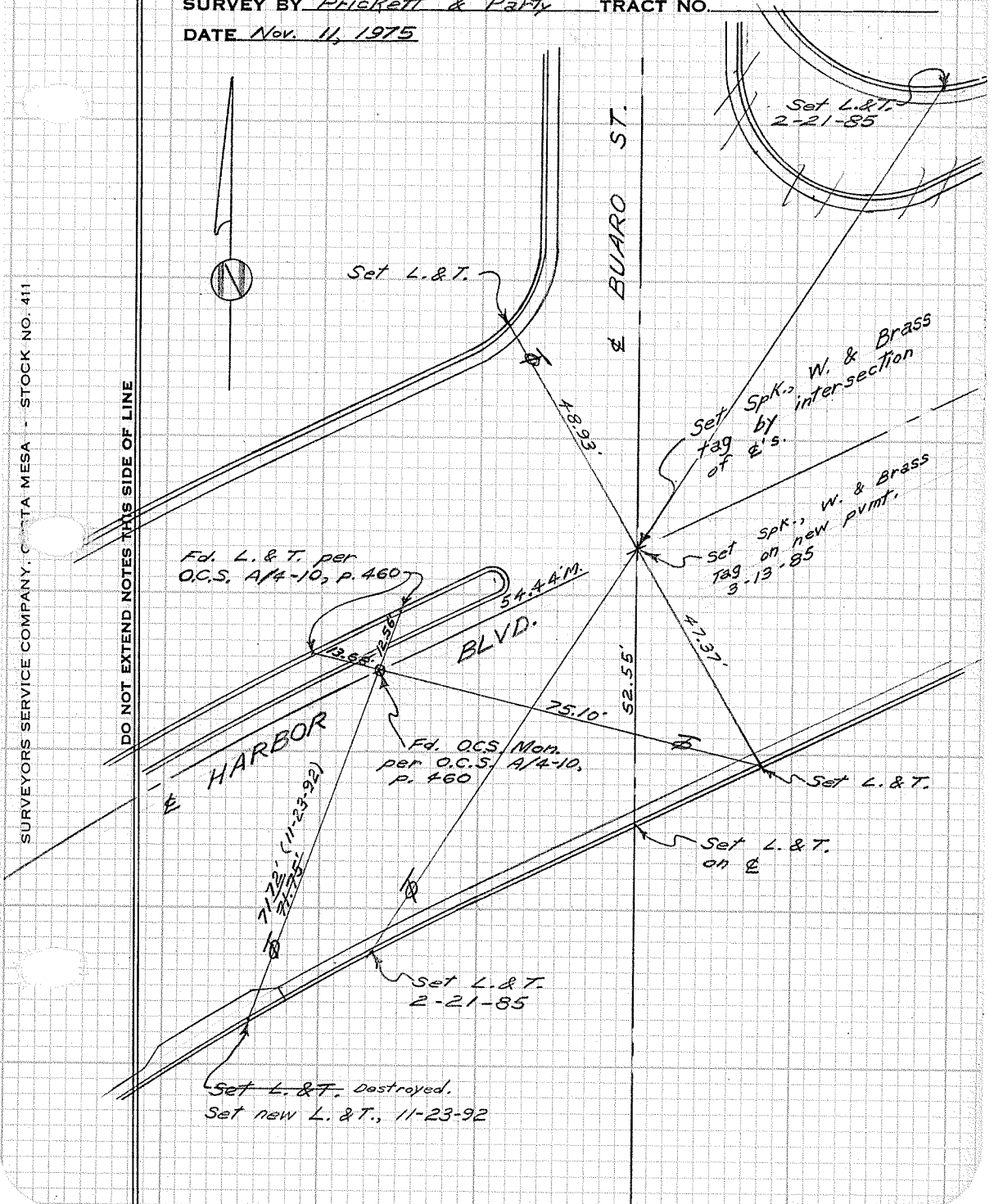

SURVEY OF Harbor @ E.C. & Buaro T B NO. 2 PAGE 161

SURVEY BY Prickett & Party TRACT NO.

DATE Nov. 11, 1975

SURVEYORS SERVICE COMPANY, COSTA MESA - STOCK NO. 411

DO NOT EXTEND NOTES THIS SIDE OF LINE



Set L.&T.

Set L.&T. 2-21-85

E BUARO ST.

Set Spk., W. & Brass tag by intersection of E's.

Set Spk., W. & Brass tag on new pvmt. 3-13-85

Fd. L. & T. per O.C.S. A/4-10, p. 460

BLVD.

HARBOR

Fd. OCS Mon. per O.C.S. A/4-10, p. 460

7122 (11-23-92)
7121 (11-23-92)

Set L.&T. 2-21-85

Set L.&T. Destroyed.
Set new L.&T., 11-23-92

Set L.&T.

Set L.&T. on E

489.3'

473.7'

75.10'

52.55'

54.44 M.

13.86'

2.50'

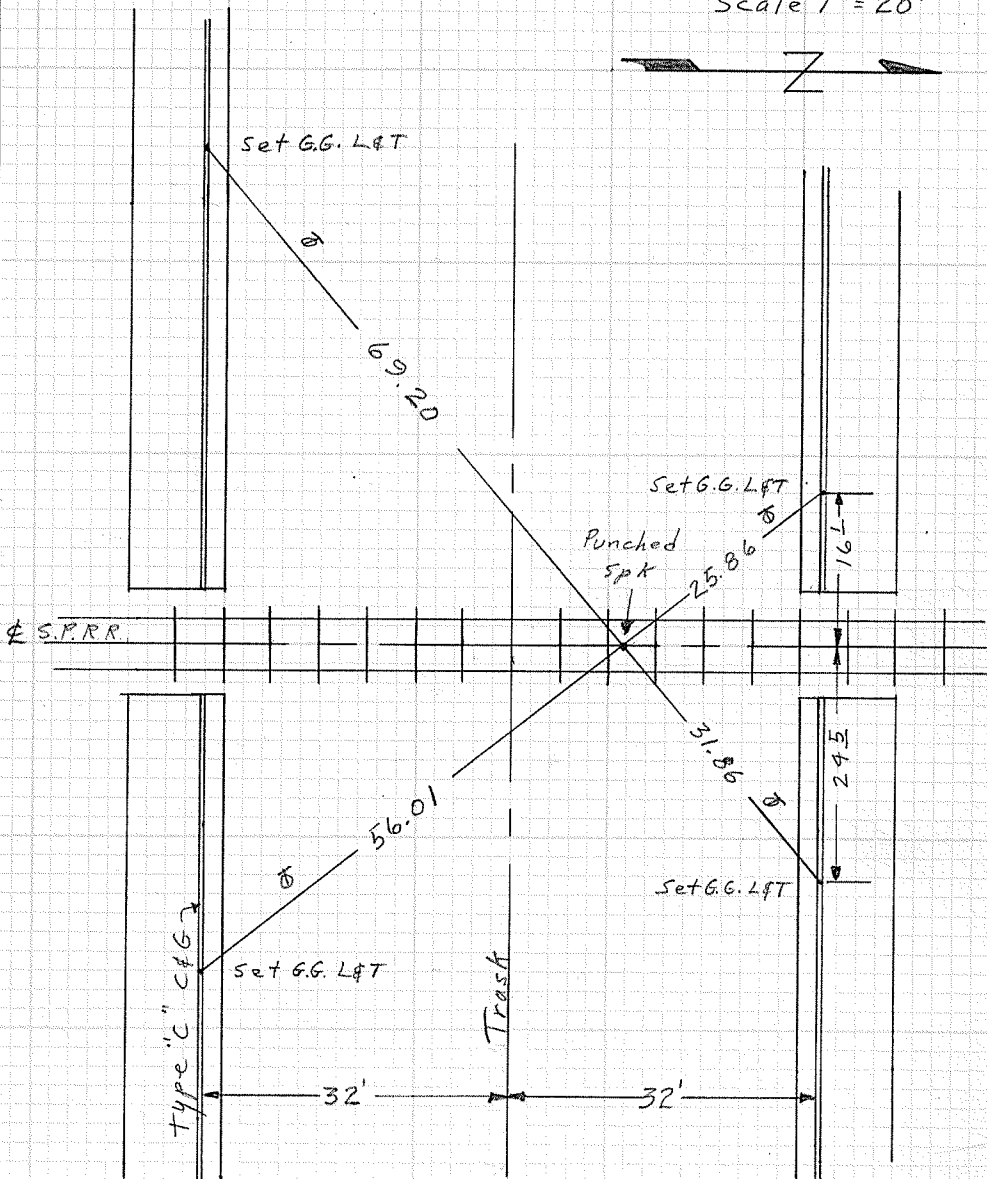
CITY OF GARDEN GROVE, CALIFORNIA

SURVEY OF TRASK & S.P.R.R (HOOVER) T B NO. 2 PAGE 162H

SURVEY BY Tuggle & party TRACT NO. _____

DATE 6/23/70

Scale 1" = 20'



DO NOT EXTEND NOTES THIS SIDE OF LINE

SURVEYORS SERVICE COMPANY - STA MESA - STOCK NO. 411

CITY OF GARDEN GROVE, CALIFORNIA

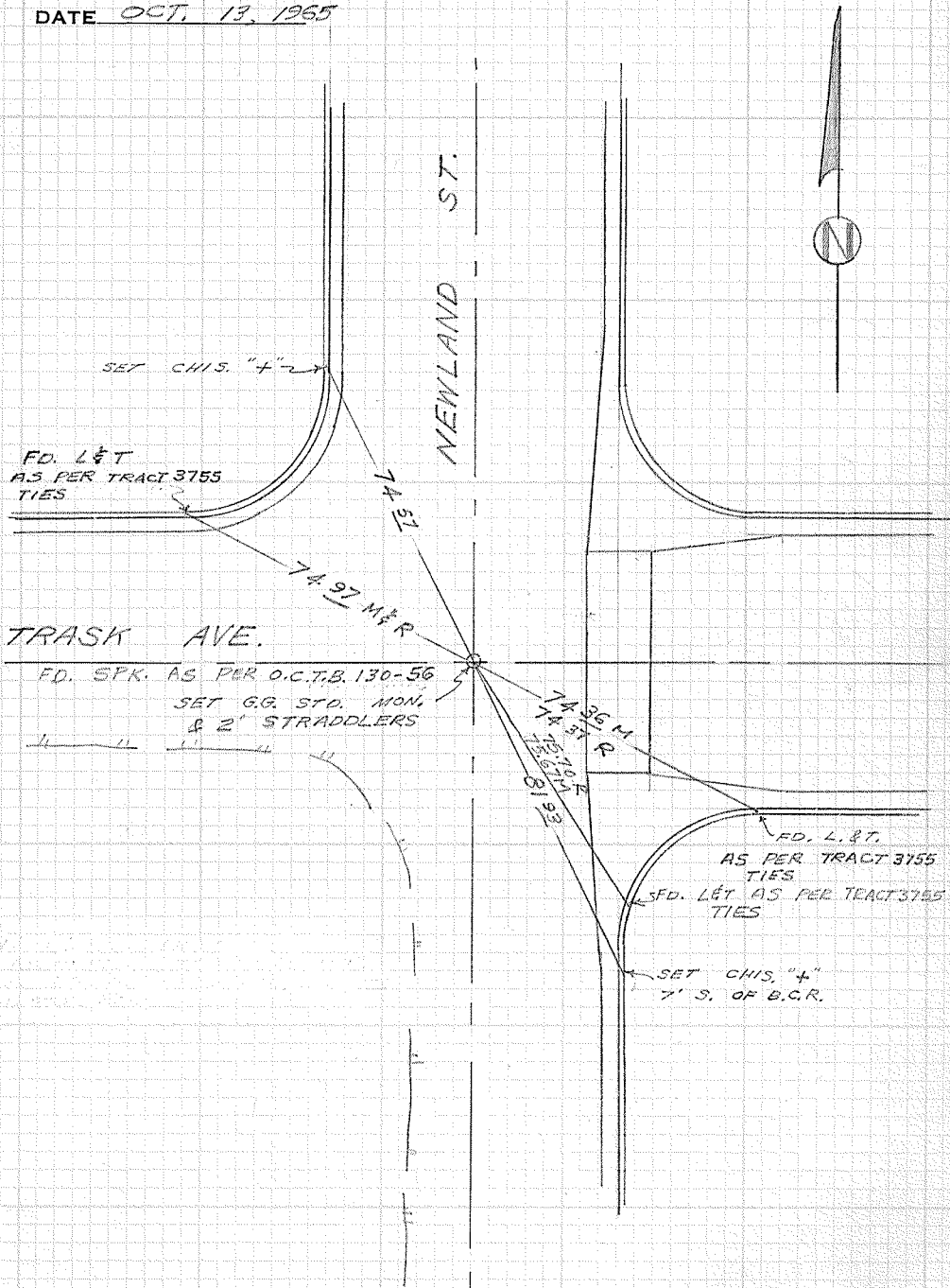
SURVEY OF TRASK & NEWLAND T B NO. 2 PAGE 163

SURVEY BY MENDOZA TRACT NO. _____

DATE OCT. 13, 1965

DO NOT EXTEND NOTES THIS SIDE OF LINE

SURVEYORS SERVICE COMPANY - COSTA MESA - STOCK NO. 411



CITY OF GARDEN GROVE, CALIFORNIA

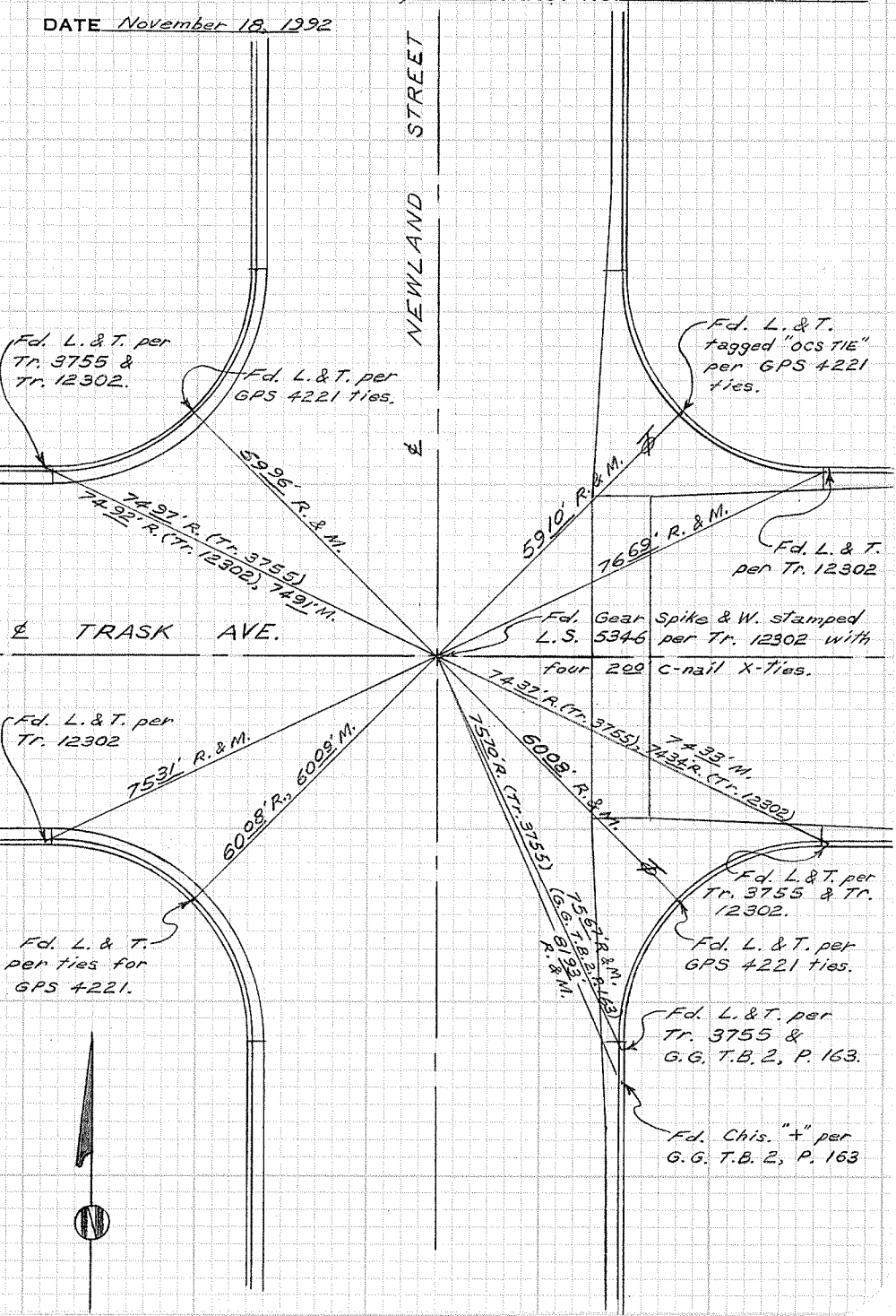
SURVEY OF *Trask Ave. & Newland St.* T B NO. 2 PAGE 163A

SURVEY BY *Prickett & Party* TRACT NO. _____

DATE *November 18, 1992*

SURVEYORS SERVICE COMPANY, TA MESA STOCK NO. 411

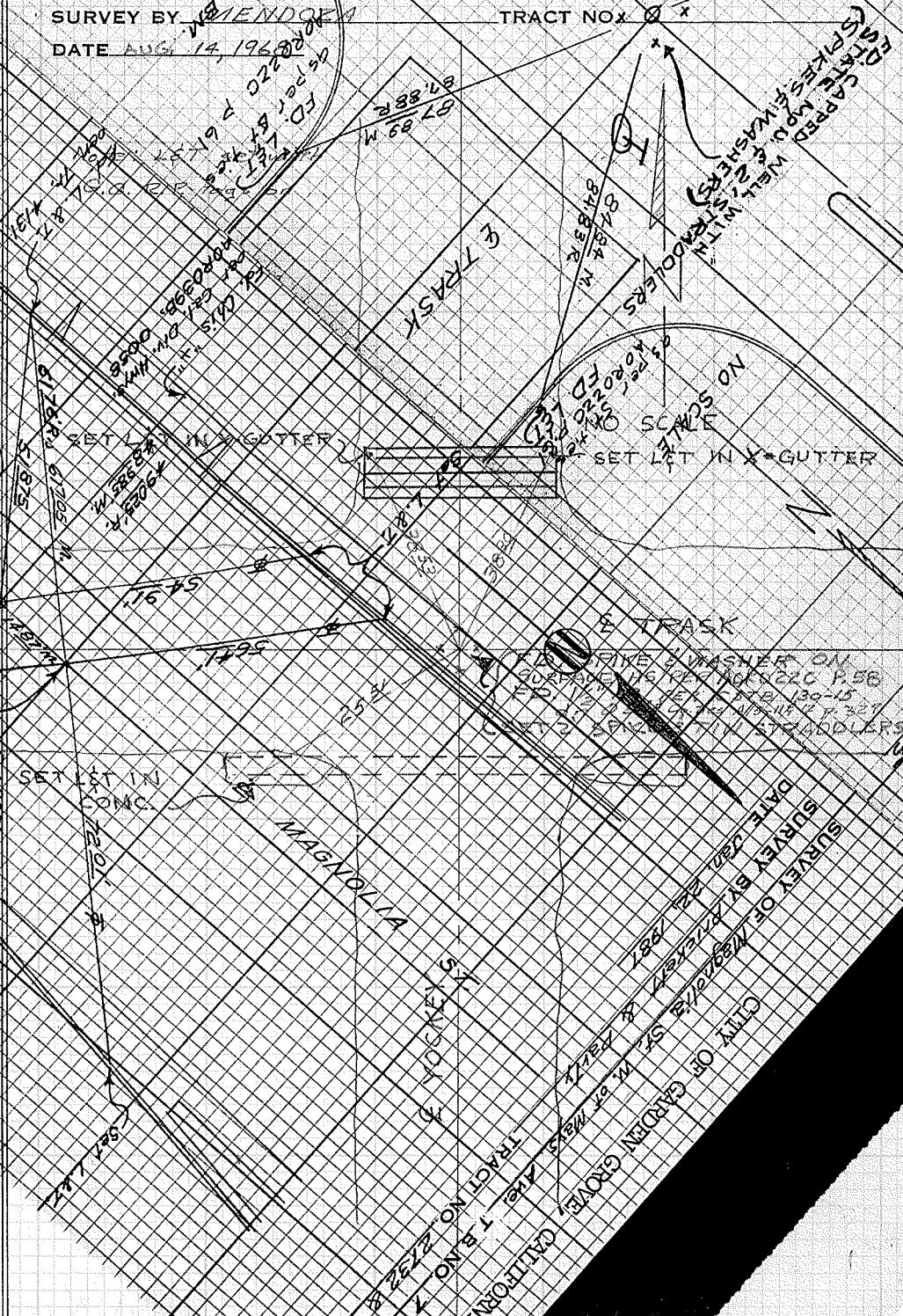
DO NOT EXTEND NOTES THIS SIDE OF LINE



CITY OF GARDEN GROVE, CALIFORNIA

SURVEY OF TRASK & YOCKEY T B NO. 1 PAGE 16
SURVEY BY BIENOCHE TRACT NO. 0
DATE AUG 14, 1968

STAMPA STOCK NO. 411
SURV. CO. SERVICE COMPANY
1000 W. 10th St.
GARDEN GROVE, CALIF. 92640



W.P.

CITY OF GARDEN GROVE, CALIFORNIA
MAGNOLIA ST. W. 27' TRASS. 1881
SURVEY OF MAGNOLIA ST. W. 27' TRASS. 1881
DATE JAN 22, 1981
SURVEY BY PHILIP J. BIENOCHE
DATE FEB 22, 1981
CITY OF GARDEN GROVE, CALIFORNIA
MAGNOLIA ST. W. 27' TRASS. 1881
SURVEY OF MAGNOLIA ST. W. 27' TRASS. 1881
DATE FEB 22, 1981
SURVEY BY PHILIP J. BIENOCHE
DATE FEB 22, 1981

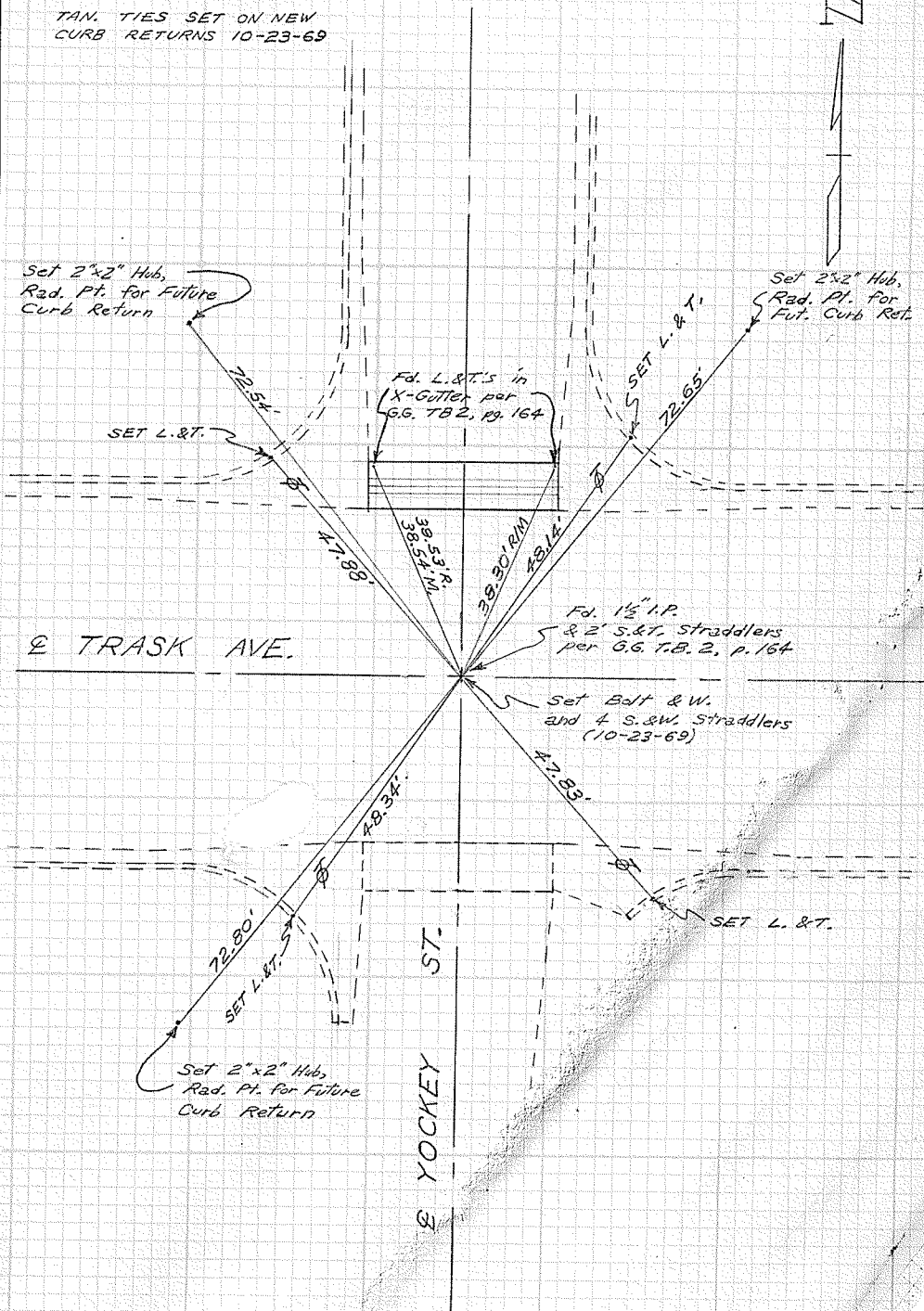

CITY OF GARDEN GROVE, CALIFORNIA

SURVEY OF TRASK & YOCKEY TB NO. 2 PAGE 164A

SURVEY BY PRICKETT & PARTY TRACT NO. _____

DATE SEPT. 23, 1969

TAN. TIES SET ON NEW CURB RETURNS 10-23-69



DO NOT EXTEND NOTES THIS SIDE OF LINE

SURVEYORS SERVICE COMPANY, STA MESA - STOCK NO. 411

W.P.

CITY OF GARDEN GROVE, CALIFORNIA

SURVEY OF MAGNOLIA & TRASK T B NO. 2 PAGE 165

SURVEY BY MENDOZA TRACT NO. _____

DATE AUG. 14 1968

Note: Fd st type "B"
Men. as per St. ties
AOR022C p. 61

NO SCALE

as per St. ties
AOR022C p. 61
FD. LET

FD. CAPPED WELL WITH
STATE MPN. & 2' STRADDLERS
(SPIKES & WASHERS)

SET LET

85.12 M

84.84 M.
84.33 R

& TRASK

87.83 M.
87.33 R

87.83 M
87.33 R

FD. LET

as per St. ties
AOR022C p. 61

FD. LET

as per St. ties
AOR022C p. 61

FD. OCS BM.

& MAGNOLIA

DO NOT EXTEND NOTES THIS SIDE OF LINE

SURVEYORS SERVICE COMPANY, COSTA MESA - STOCK NO. 411

EA-100612 TO 310041E V

W.P.

CITY OF GARDEN GROVE, CALIFORNIA

SURVEY OF TRASK & Mickey TB NO. 2 PAGE 166

SURVEY BY _____ TRACT NO. _____

DATE _____

SURVEYORS SERVICE COMPANY, COSTA MESA - STOCK NO. 411

DO NOT EXTEND NOTES THIS SIDE OF LINE

SEE ST. TIES A249.001 Pg. 189
AOR022C Pg. 0061

CITY OF GARDEN GROVE, CALIFORNIA

CENTER 1/4 COR., SEC. 6, T. 5 S., R. 10 W.

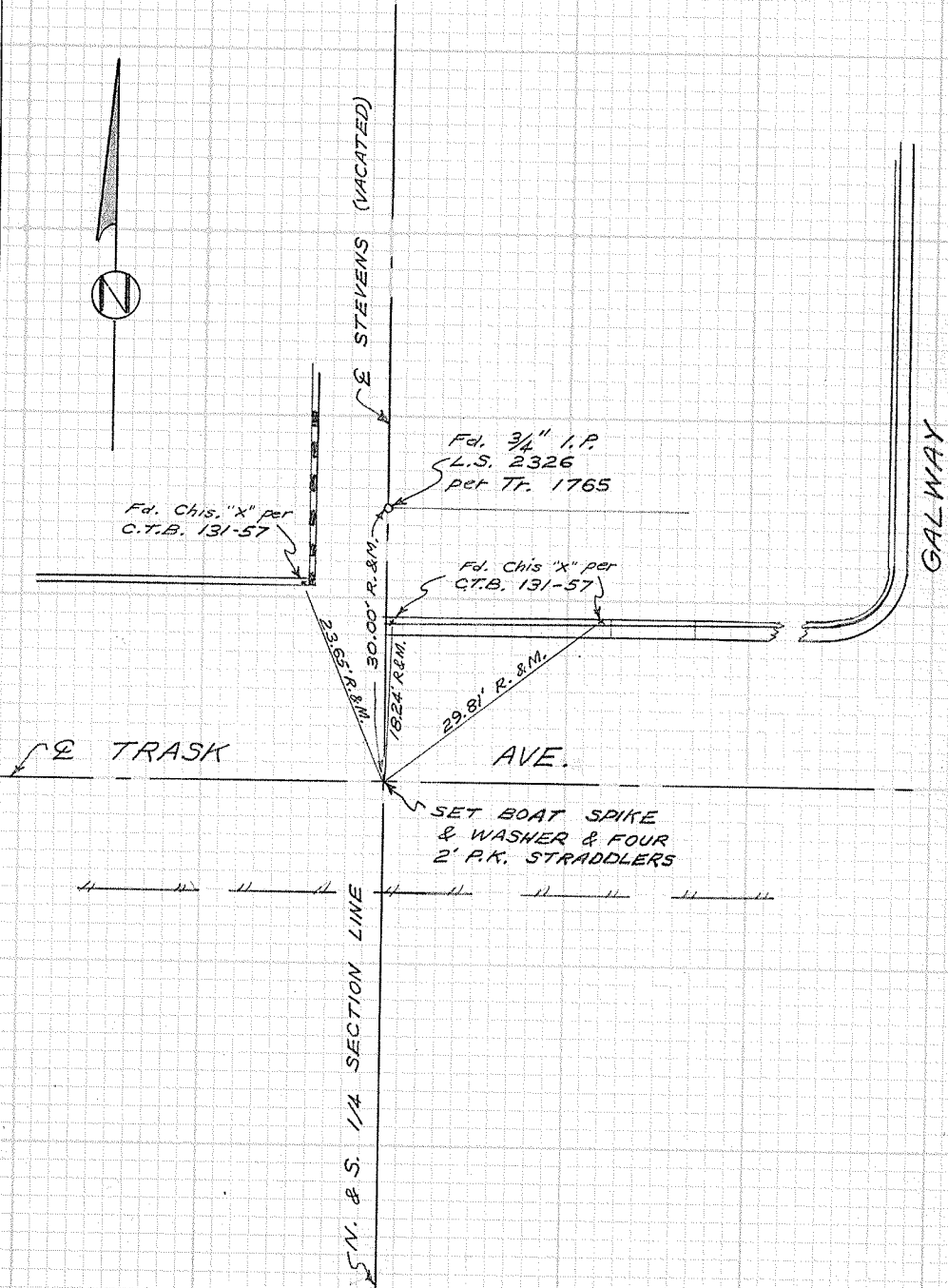

SURVEY OF TRASK & STEVENS T B NO. 2 PAGE 167

SURVEY BY PRICKETT & PARTY TRACT NO. _____

DATE MARCH 20, 1972

SURVEYORS SERVICE COMPANY, SANTA MESA - STOCK NO. 411

DO NOT EXTEND NOTES THIS SIDE OF LINE



W.P.

CITY OF GARDEN GROVE, CALIFORNIA

Center 1/4 Cor., Sec. 6, T. 5 S., R. 10 W.

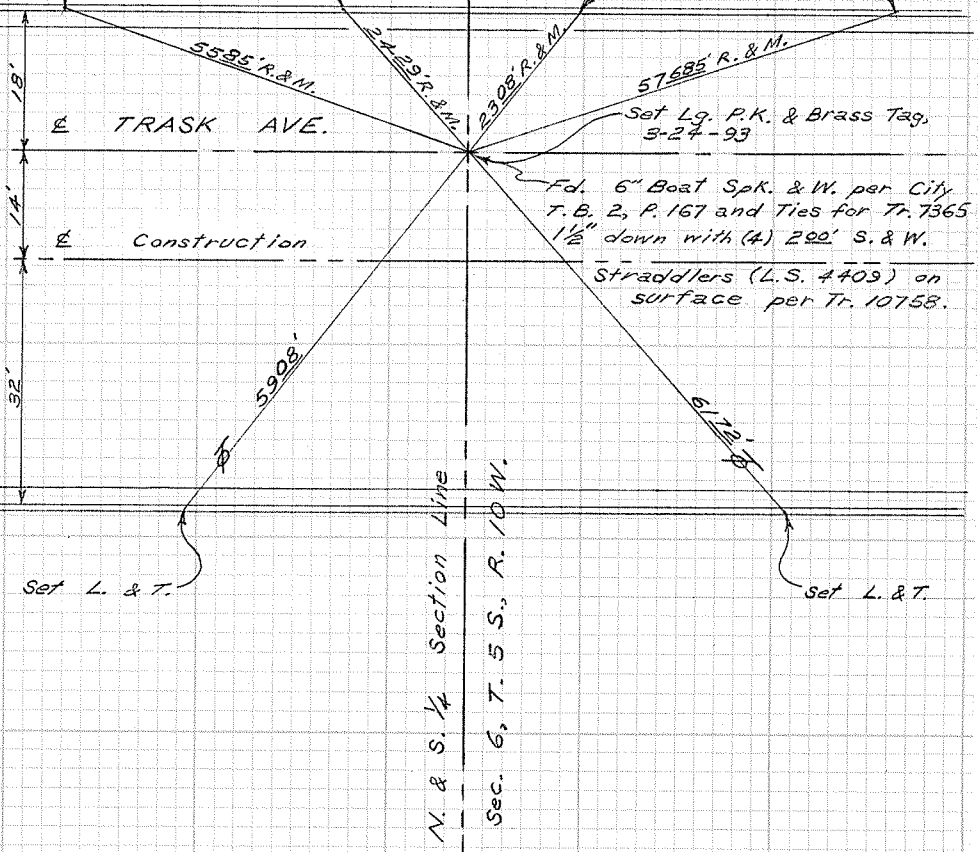
SURVEY OF Trask Ave. & Stevens T.B. NO. 2 PAGE 167A

SURVEY BY Prickett & Party TRACT NO. _____

DATE Oct. 14, 1991

SURVEYORS SERVICE COMPANY, TA MESA - STOCK NO. 411

DO NOT EXTEND NOTES THIS SIDE OF LINE



CITY OF GARDEN GROVE, CALIFORNIA

Center of Section Point

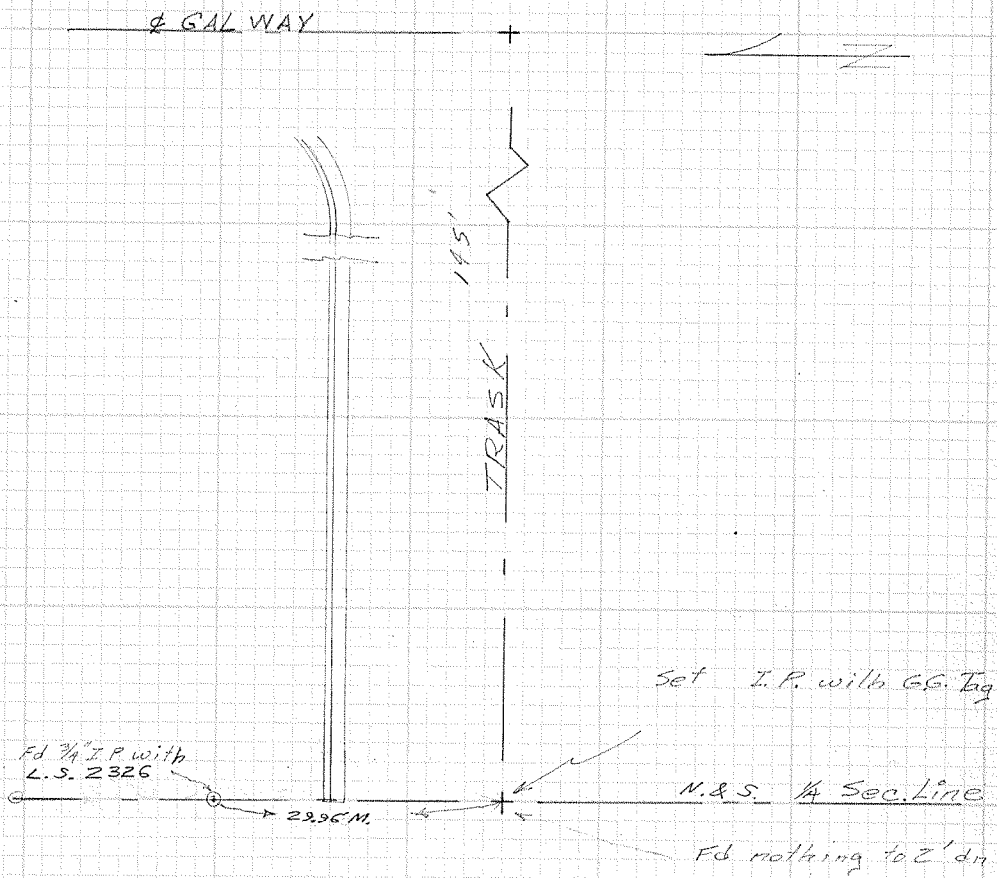
SURVEY OF TRASK & "Old" Stevens F B NO. 2 PAGE 16TH

SURVEY BY Simons & Party TRACT NO. _____

DATE _____

SURVEYORS SERVICE COMPANY - COSTA MESA - STOCK NO. 411

DO NOT EXTEND NOTES THIS SIDE OF LINE



NOTE: This pt. was used for horizontal control measurements, and is 0.04' N. and 0.05' W. of pt. produced from C.T.B. 131-57

TRASK FB

131 P 59 (80)

Tr 1765

A319001-43

C.T.B. 131-57 (176.80' N. 176.80' E. 740' FB)
C.T.B. 131-57 (176.80' N. 176.80' E. 740' FB)

CITY OF GARDEN GROVE, CALIFORNIA

SURVEY OF TRASK & Braakhurst (ONE OFF Ramps) TB NO. 2 PAGE 168

SURVEY BY _____ TRACT NO. _____

DATE _____

SURVEYORS SERVICE COMPANY, COSTA MESA - STOCK NO. 411

DO NOT EXTEND NOTES THIS SIDE OF LINE

CITY OF GARDEN GROVE, CALIFORNIA

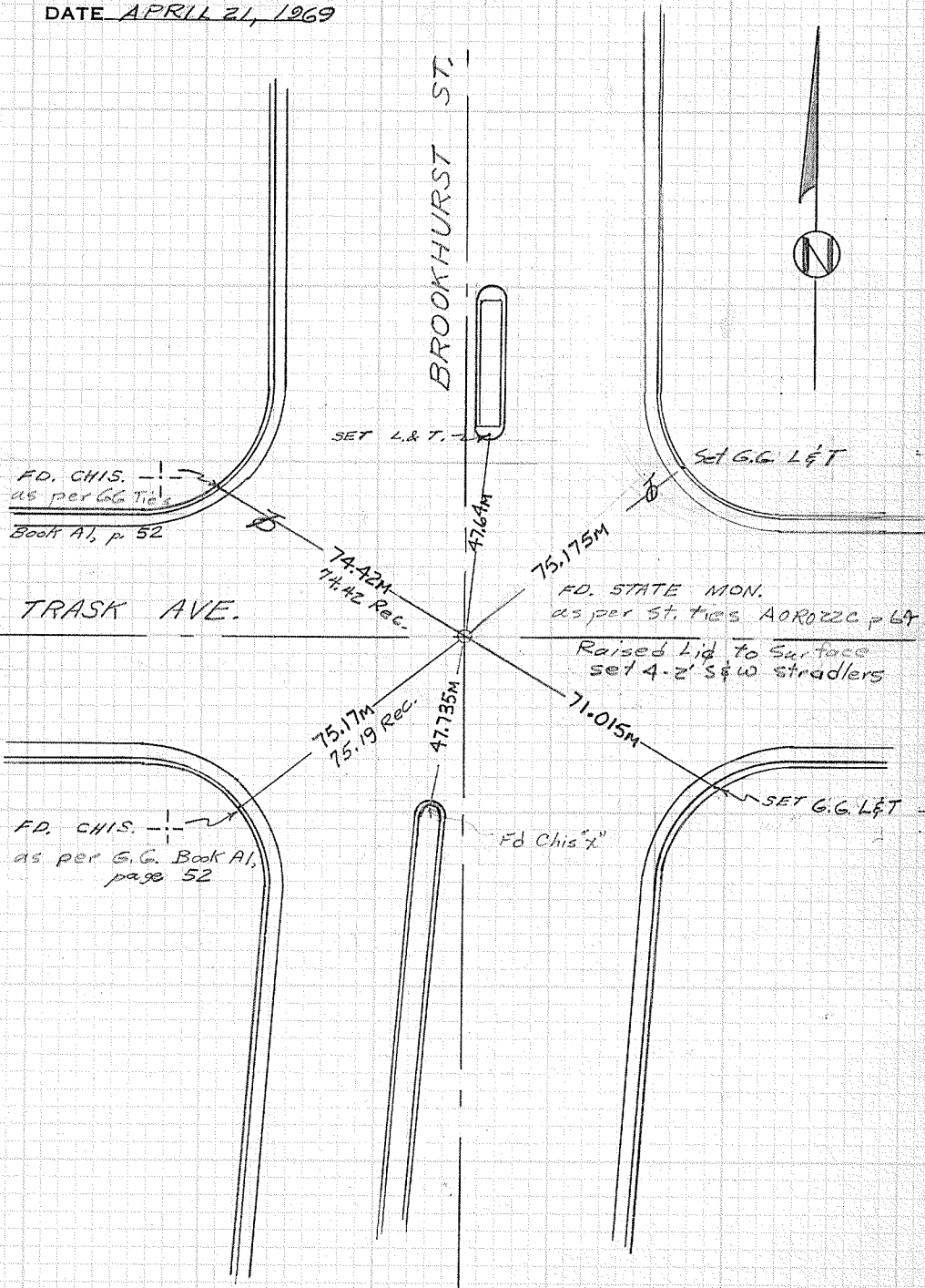
SURVEY OF TRASK & BROOKHURST T B NO. 2 PAGE 169

SURVEY BY SIMONS & Party TRACT NO. _____

DATE APRIL 21, 1969

DO NOT EXTEND NOTES THIS SIDE OF LINE

SURVEYORS SERVICE COMPANY - STA MESA - STOCK NO. 411



A 319 011-03

A 319 001-04

CITY OF GARDEN GROVE, CALIFORNIA

E. 1/4 Cor. Sec. 6, T. 5 S., R. 10 W.

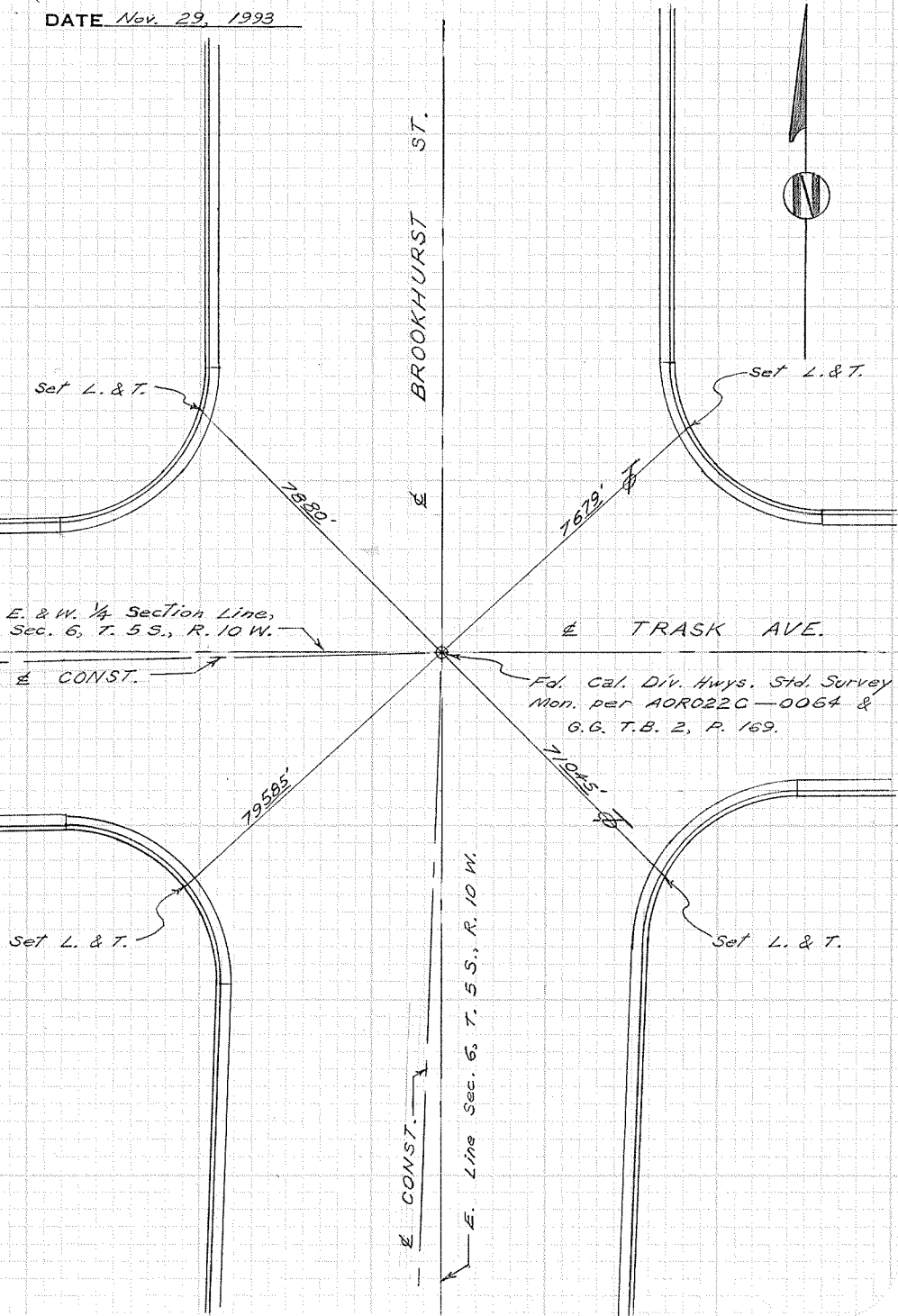
SURVEY OF Trask Ave. & Brookhurst St. T.B. NO. 2 PAGE 169A

SURVEY BY Prickett & Party TRACT NO. _____

DATE Nov. 29, 1993

SURVEYORS SERVICE COMPANY. TA MESA - STOCK NO. 411

DO NOT EXTEND NOTES THIS SIDE OF LINE

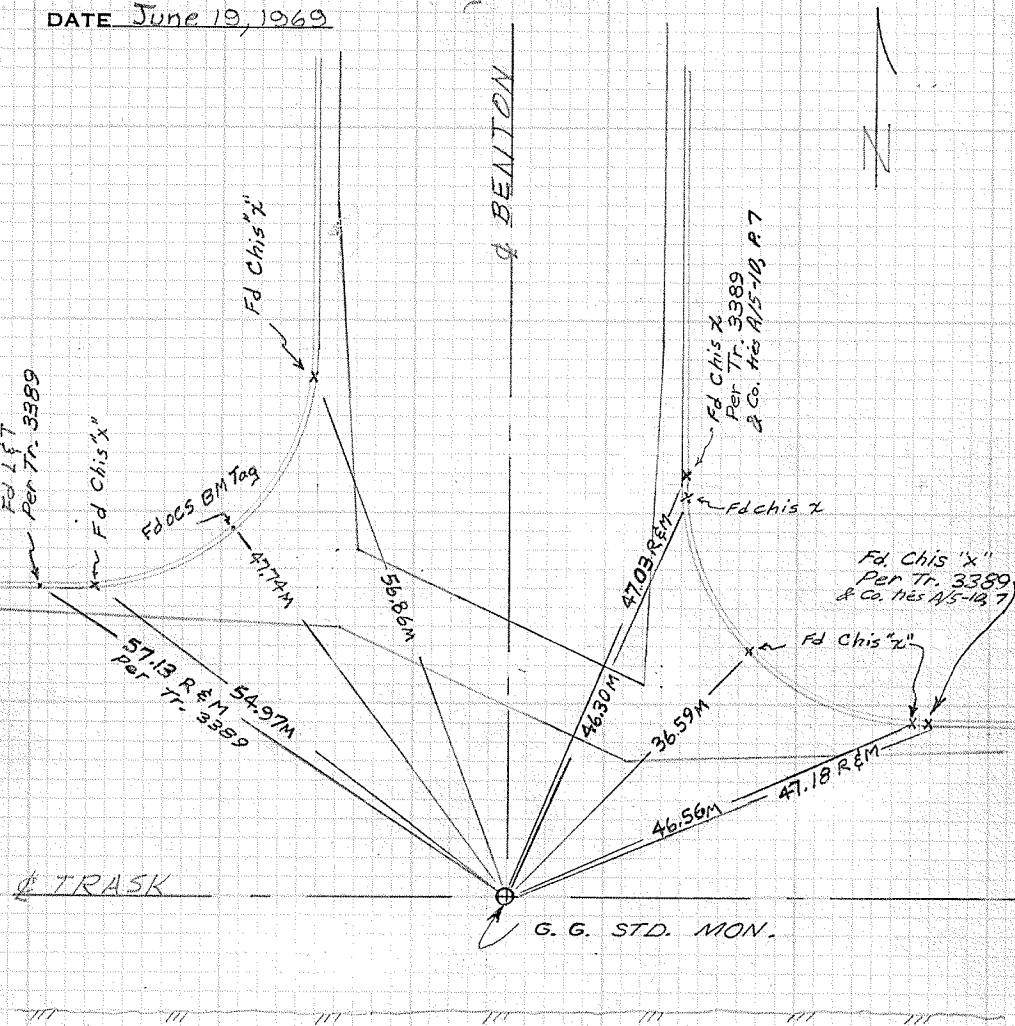


CITY OF GARDEN GROVE, CALIFORNIA

SURVEY OF TRASK & BENTON T B NO. 2 PAGE 170
 SURVEY BY Lyster & Party TRACT NO. _____
 DATE June 19, 1969

SURVEYORS SERVICE COMPANY, STA MESA - STOCK NO. 411

DO NOT EXTEND NOTES THIS SIDE OF LINE



Trask & Benton
 P. 52
 W. P.

CITY OF GARDEN GROVE, CALIFORNIA

SURVEY OF Trask Ave. & Taft St. T.B. NO. 2 PAGE 171/A

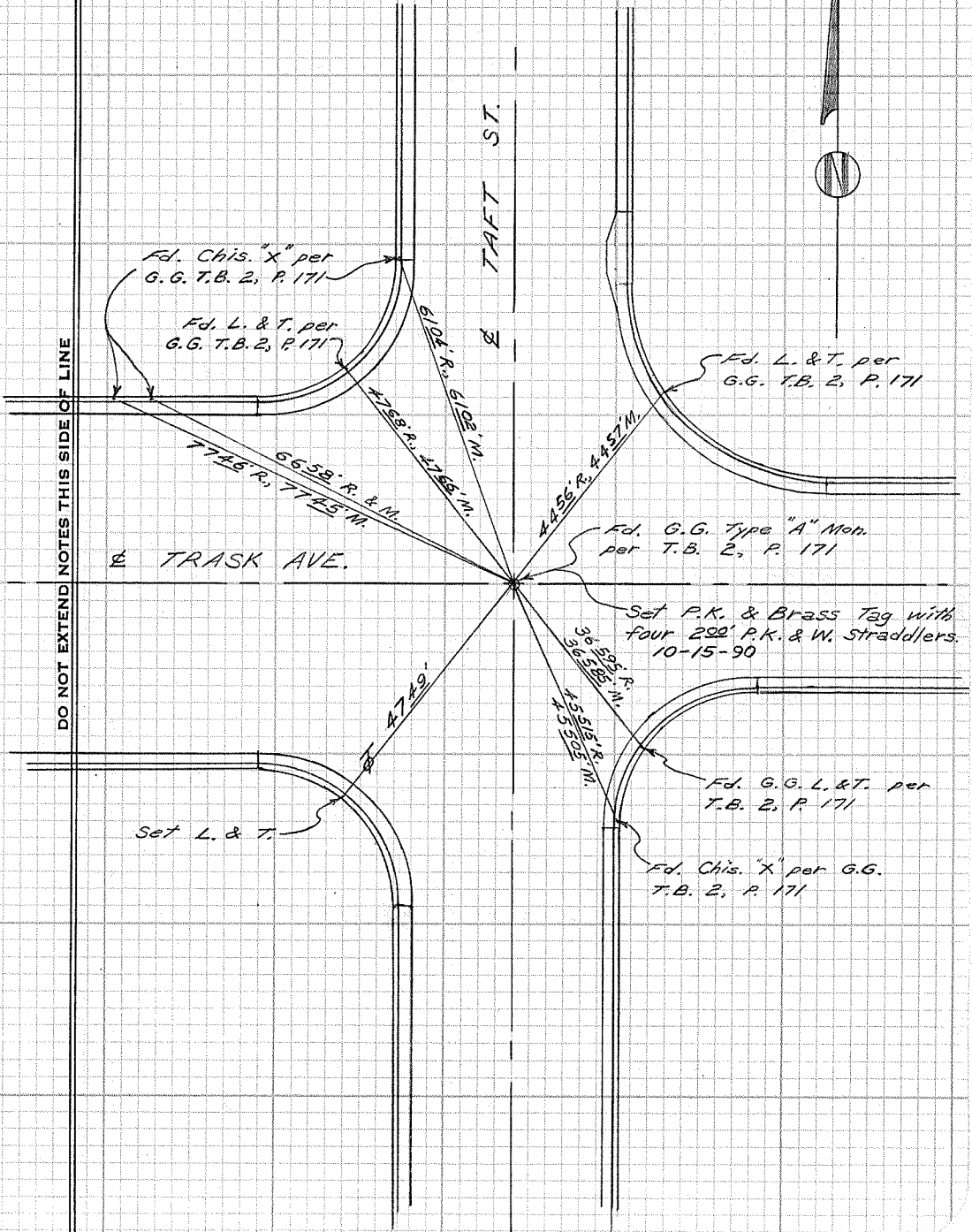
SURVEY BY Prickett & Party TRACT NO. _____

DATE Feb. 15, 1990

37A MESA - STOCK NO. 411

SURVEYORS SERVICE COMPANY

DO NOT EXTEND THIS SIDE OF LINE



Fd. Chis. "X" per
G.G. T.B. 2, P. 171

Fd. L. & T. per
G.G. T.B. 2, P. 171

7746 R., 7745 W.
6658 R. & M.

TRASK AVE.

TAFT ST.

Fd. L. & T. per
G.G. T.B. 2, P. 171

Fd. G.G. Type "A" Mon.
per T.B. 2, P. 171

Set P.K. & Brass Tag with
four 200' P.K. & W. Straddlers.
10-15-90

Set L. & T.

Fd. G.G. L. & T. per
T.B. 2, P. 171

Fd. Chis. "X" per G.G.
T.B. 2, P. 171

6104 R., 6103 W.
4788 R., 4785 W.

4455 R., 4457 W.

5625 R., 5625 W.
4351 R., 4350 W.

4749'

CITY OF GARDEN GROVE, CALIFORNIA

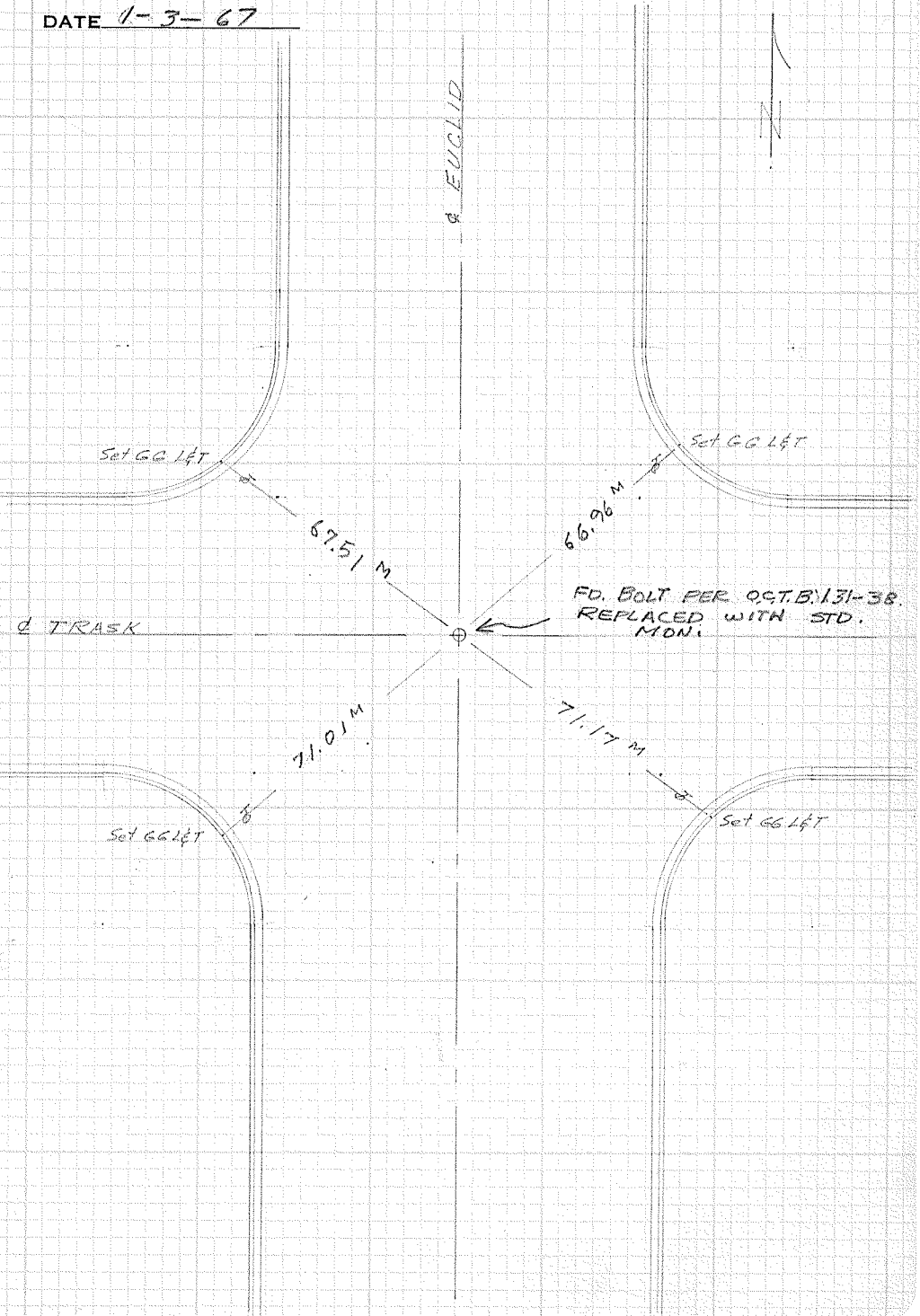
SURVEY OF TRASK & Euclid T B NO. 2 PAGE 17C

SURVEY BY MENDOZA TRACT NO. _____

DATE 1-3-67

DO NOT EXTEND NOTES THIS SIDE OF LINE

SURVEYORS SERVICE COMPANY, COSTA MESA - STOCK NO. 411



319 001-46 & 112

W.P.

CITY OF GARDEN GROVE, CALIFORNIA

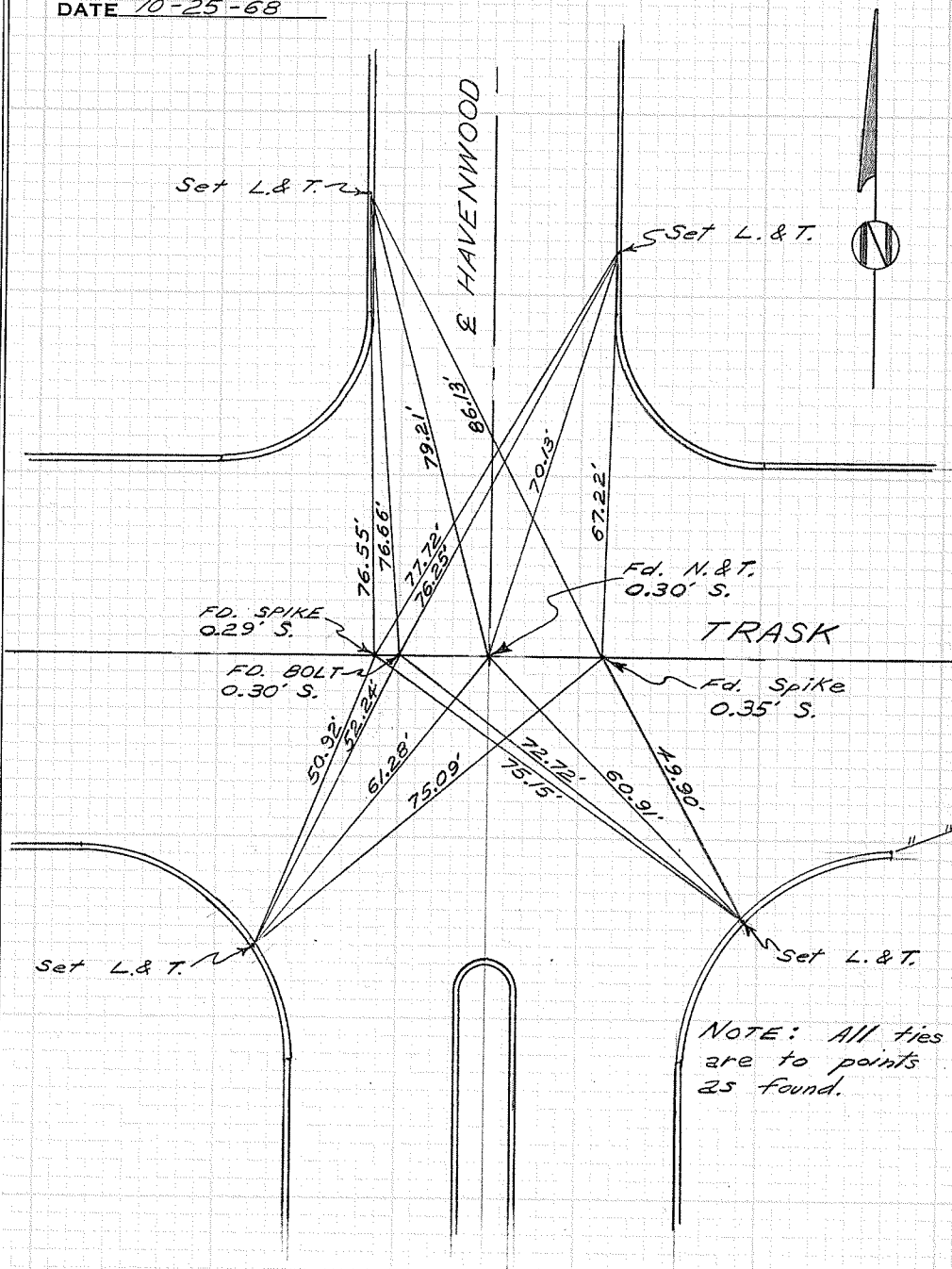
SURVEY OF TRASK & HAVENWOOD T B NO. 2 PAGE 173

SURVEY BY Prickett & Party TRACT NO. _____

DATE 10-25-68

DO NOT EXTEND NOTES THIS SIDE OF LINE

SURVEYORS SERVICE COMPANY - MESA - STOCK NO. 411



NOTE: All ties are to points as found.

CITY OF GARDEN GROVE, CALIFORNIA

SURVEY OF *Trask Ave. & Havenwood Dr.* T B NO. *2* PAGE *173A*

SURVEY BY *Prickett & Party* TRACT NO. *2612*

DATE *April 13, 1994*

DO NOT EXTEND NOTES THIS SIDE OF LINE

DSTA MESA - STOCK NO. 411

SURVEYORS SERVICE COMPAN

Fd. L. & T. per
G.G. T.B. 2, P. 173

Fd. L. & T. per
G.G. T.B. 2, P. 173

789' (Pt. on line)
E HAVENWOOD DRIVE

598' (Pt. on line)

E TRASK AVE.

Fd. P.K. 0.28' S. of E that
fits ties per G.G. T.B. 2, P. 173
Set Lg. P.K. & Brass Tag
on line.

6150' (Pt. on line)

612' (Pt. on line)

Fd. L. & T. per
G.G. T.B. 2, P. 173

Fd. L. & T. per
G.G. T.B. 2, P. 173

CITY OF GARDEN GROVE, CALIFORNIA

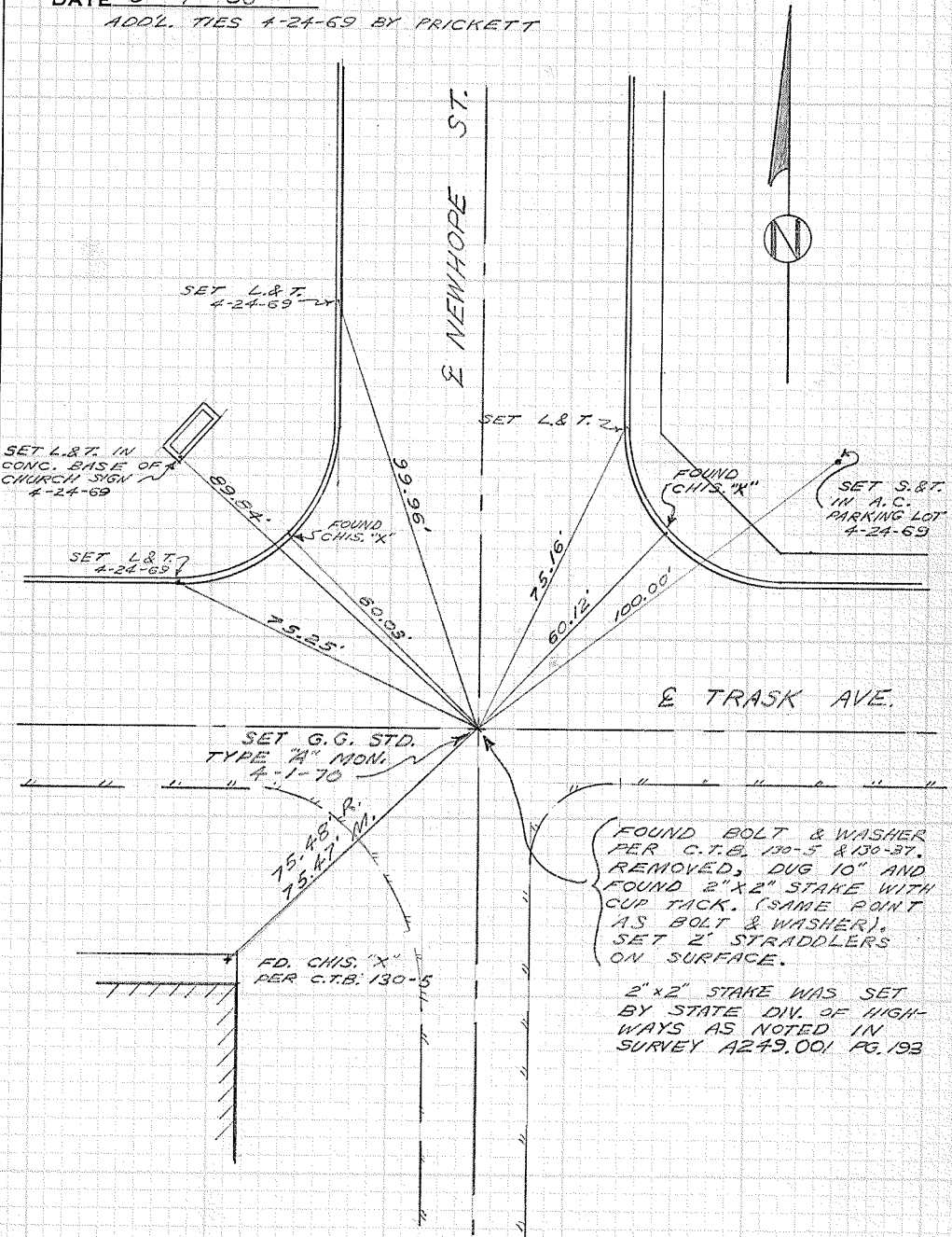
SURVEY OF TRASK & NEWHOPE T B NO. 2 PAGE 174

SURVEY BY PRICKETT TRACT NO. _____

DATE 9-4-68

ADDL. TIES 4-24-69 BY PRICKETT

DO NOT EXTEND NOTES THIS SIDE OF LINE



SURVEYORS SERVICE COMPANY, USTA MESA - STOCK NO. 411

319007-47

W.P.

CITY OF GARDEN GROVE, CALIFORNIA

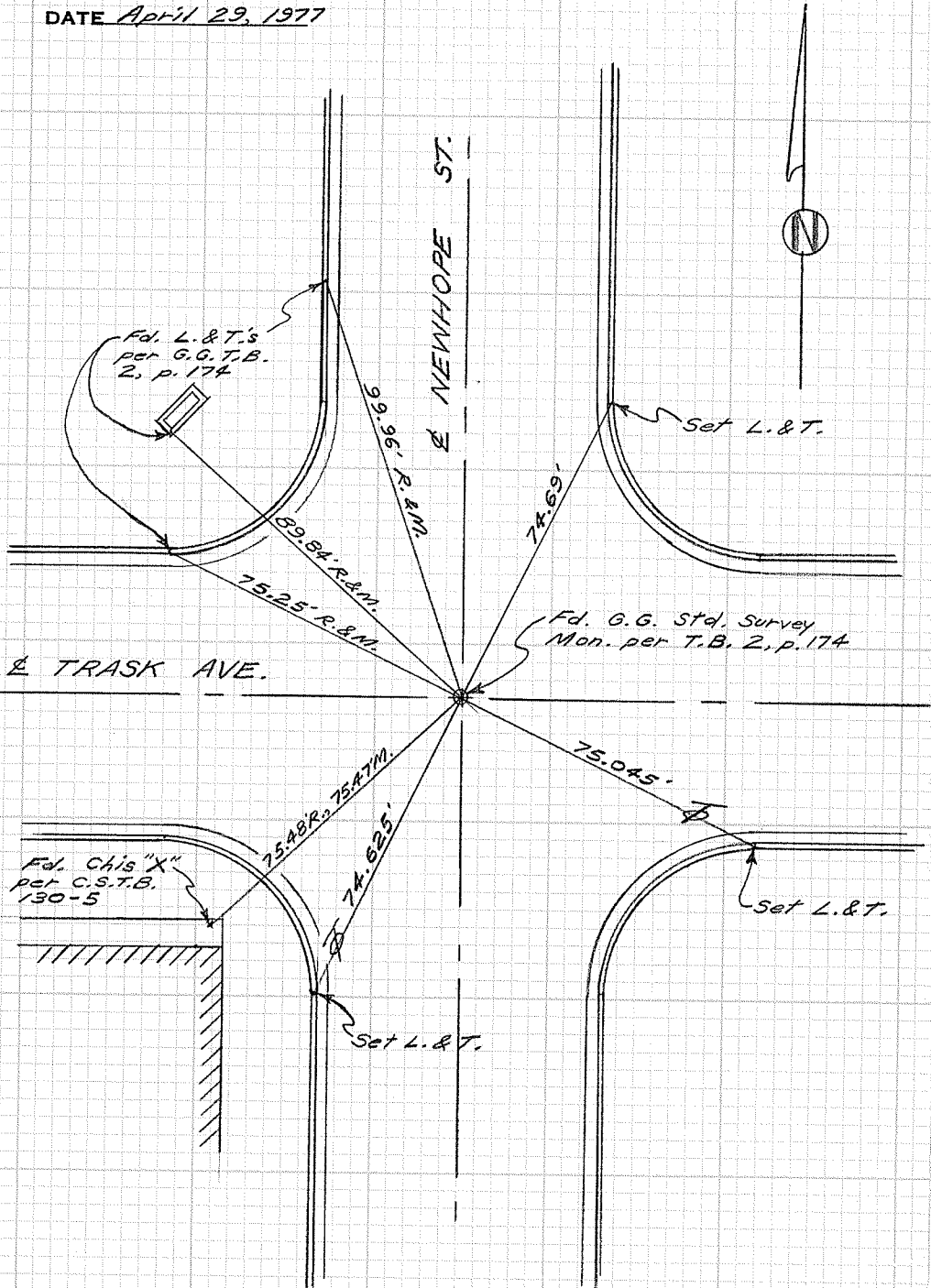
SURVEY OF Trask & Newhope T B NO. 2 PAGE 174A

SURVEY BY Prickett & Party TRACT NO. _____

DATE April 29, 1977

DO NOT EXTEND NOTES THIS SIDE OF LINE

SURVEYORS SERVICE COMPANY, TA MESA - STOCK NO. 411



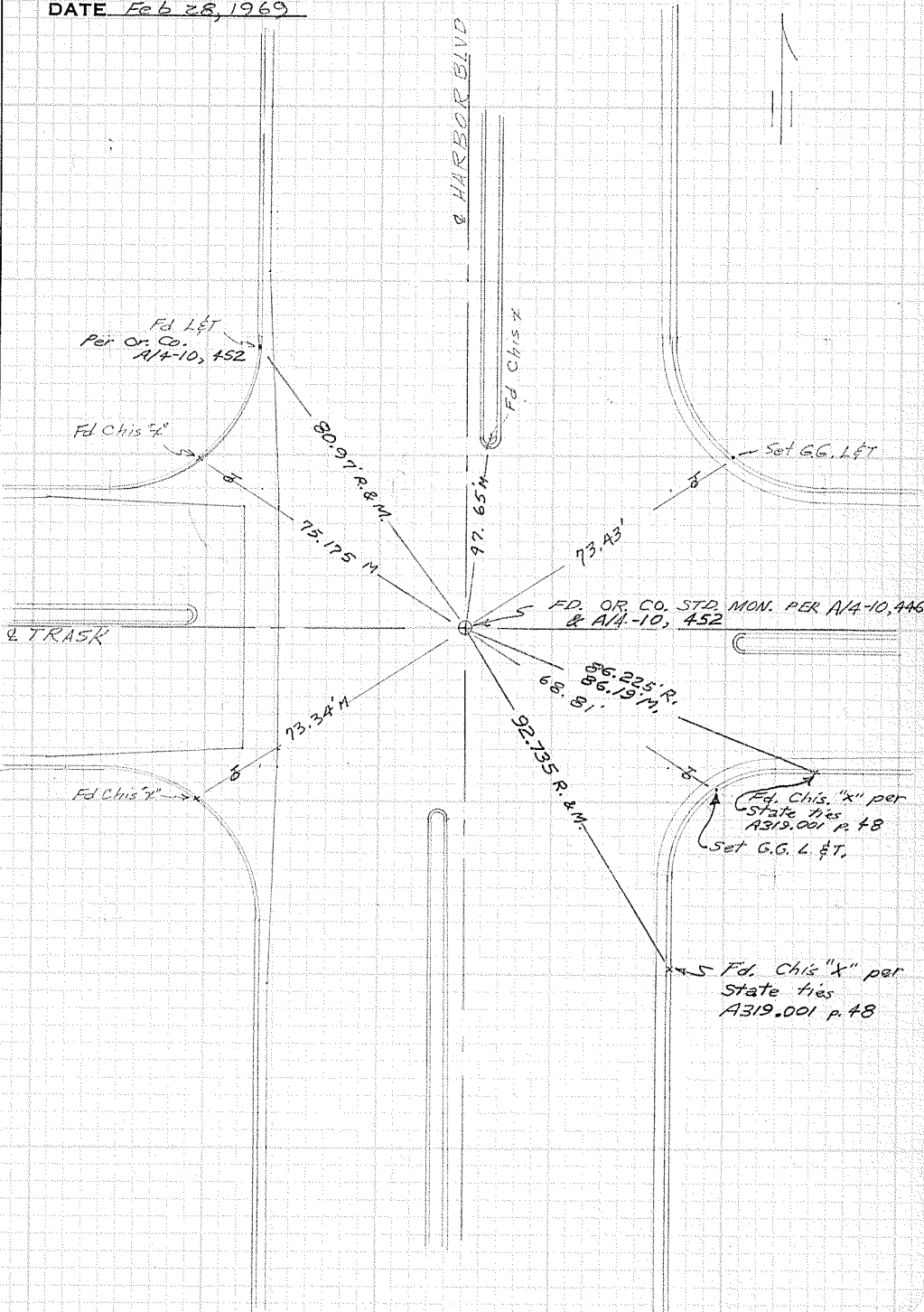
CITY OF GARDEN GROVE, CALIFORNIA

SURVEY OF TRASK & HARBOR T B NO. 2 PAGE 175

SURVEY BY Simons & Party TRACT NO. _____

DATE Feb 28, 1969

DO NOT EXTEND NOTES THIS SIDE OF LINE



SURVEYORS SERVICE COMPANY - STA MESA - STOCK NO. 411

W.P.

CITY OF GARDEN GROVE, CALIFORNIA

SURVEY OF Trask Ave. & Harbor Blvd. T B NO. 2 PAGE 175A

SURVEY BY Prickett & Party TRACT NO. _____

DATE Nov. 29, 1993

SURVEYORS SERVICE COMPANY, ATTA MESA - STOCK NO. 411

DO NOT EXTEND NOTES THIS SIDE OF LINE

Fd. L. & T.
tagged "OCS TIE"
per GPS 4167 ties.

Fd. L. & T.
tagged "OCS TIE"
per GPS 4167 ties.

HARBOR BLVD.

TRASK AVE.

750' R, 754.32' M

73.72' R, 737.25' M

Fd. Stak. O.C.S. Survey Mon.
(Hex Bar in well, 15" down) per
O.C.S. A/4-10, Pgs. 446 & 452
& G.G. T.B. 2, P. 175.

792.94'

77.25'

Set L. & T.

Set L. & T.

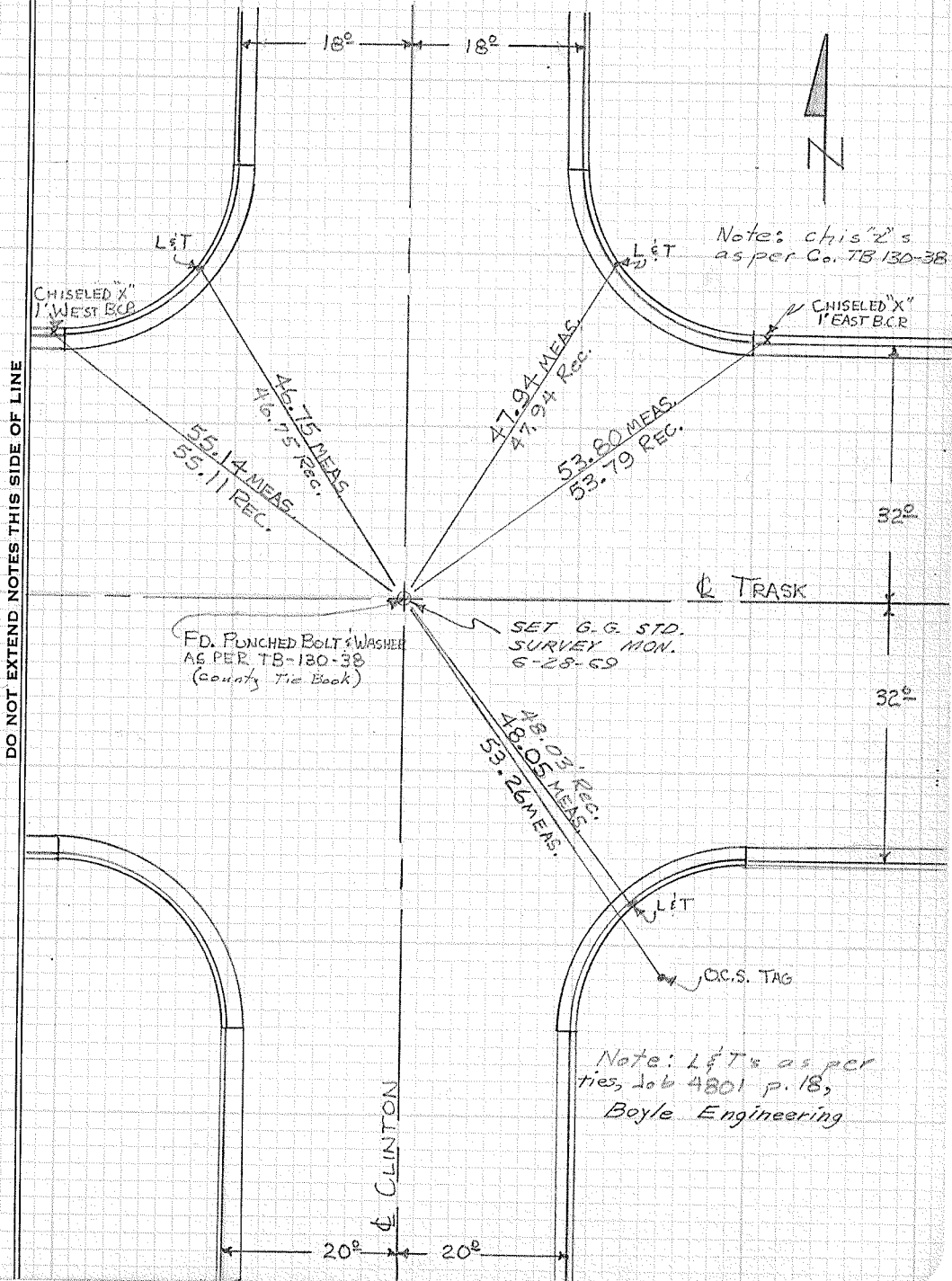


CITY OF GARDEN GROVE, CALIFORNIA

SURVEY OF *Trask & Clinton* T B NO. 2 PAGE 176

SURVEY BY *Simons & Party* TRACT NO. _____

DATE 3-11-68



SURVEYORS SERVICE COMPANY - SANTA MESA - STOCK NO. 411

W.P.

CITY OF GARDEN GROVE, CALIFORNIA

SURVEY OF *Trask Ave. & Clinton St.* T B NO. *2* PAGE 176A

SURVEY BY *Prickett & Party* TRACT NO. _____

DATE *March 8, 1994*

OSTA MESA - STOCK NO. 411

SURVEYORS SERVICE COMPANY

DO NOT EXTEND THIS SIDE OF LINE

Fd. Chis. "4" per
CSTB 130-38

Fd. "OCS TIE" per
GPS 4156 ties.

Fd. "OCS TIE"
per GPS 4156
ties.

Fd. Chis. "4" per
CSTB 130-38

5511' R₂
55125' N₁

4899' R₂
48995' N₁

4746' R₂
47475' N₁

5379' R₁
53795' N₁

Fd. G.G. Std. Survey
Mon. (Alum. Hex Bar in
conc. 12" down) per City
T.B. 2, P. 176.

TRASK AVE.

Set 2 1/2" Brass Disc
(stamped City of Garden
Grove) in conc. 12" below
#9.12" surface in a capped well,
12-8-94.

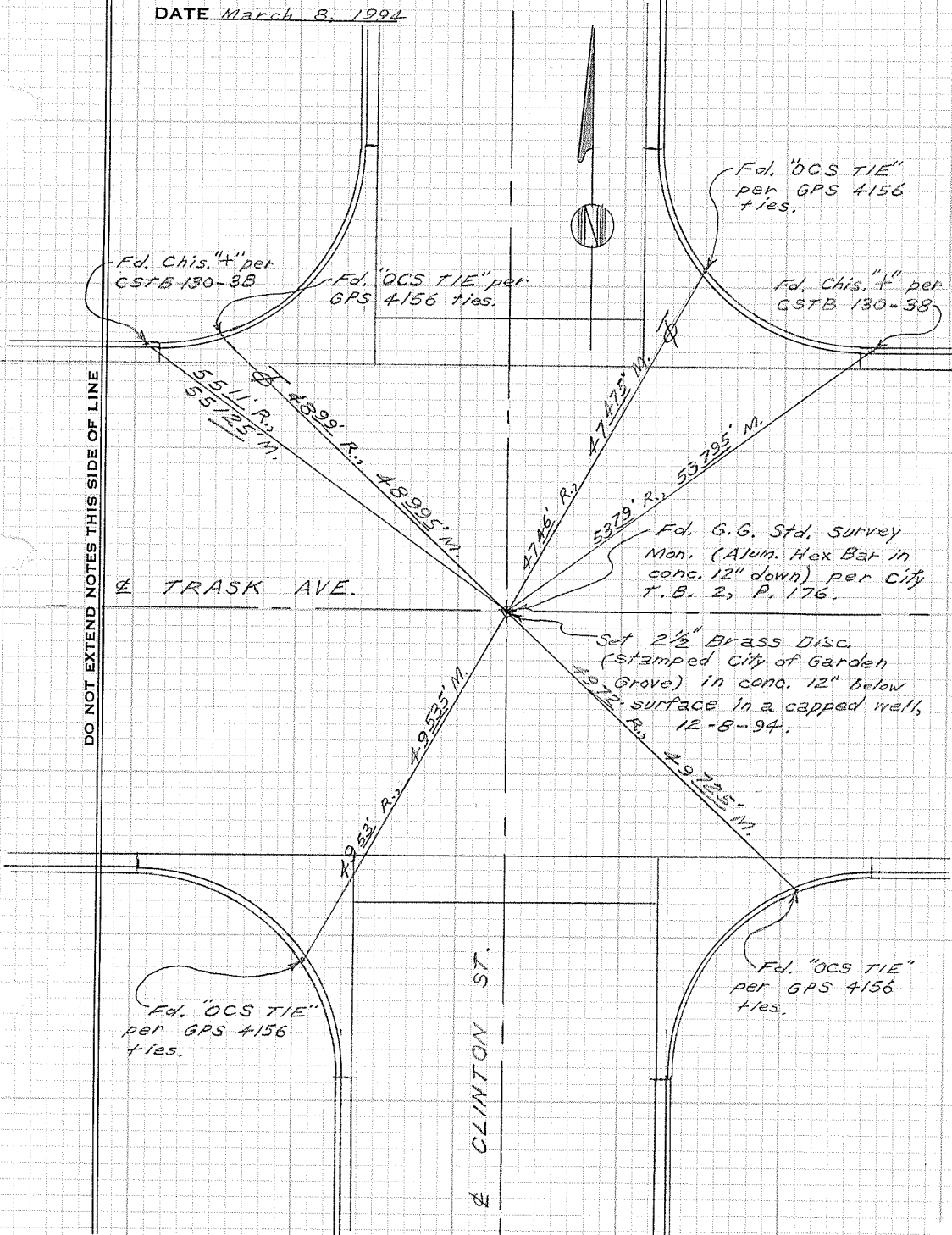
7953' R₂
79535' N₁

49725' R₂
49725' N₁

Fd. "OCS TIE"
per GPS 4156
ties.

Fd. "OCS TIE"
per GPS 4156
ties.

CLINTON ST.



CITY OF GARDEN GROVE, CALIFORNIA

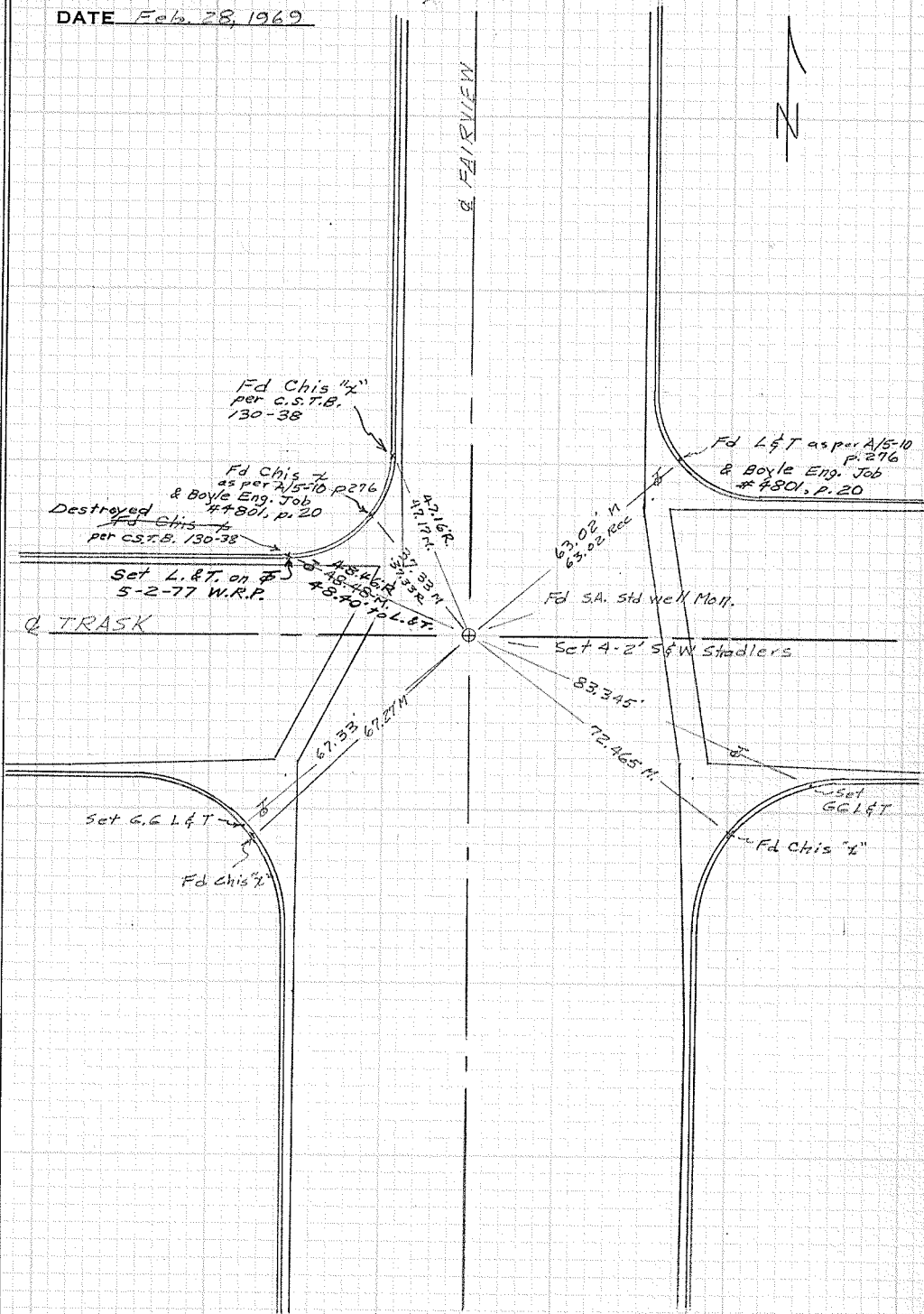
SURVEY OF TRASK & FAIRVIEW T B NO. 2 PAGE 177

SURVEY BY Simons & Party TRACT NO. _____

DATE Feb 28, 1969

DO NOT EXTEND NOTES THIS SIDE OF LINE

SURVEYORS SERVICE COMPANY - MESA - STOCK NO. 411



W.P.

CITY OF GARDEN GROVE, CALIFORNIA

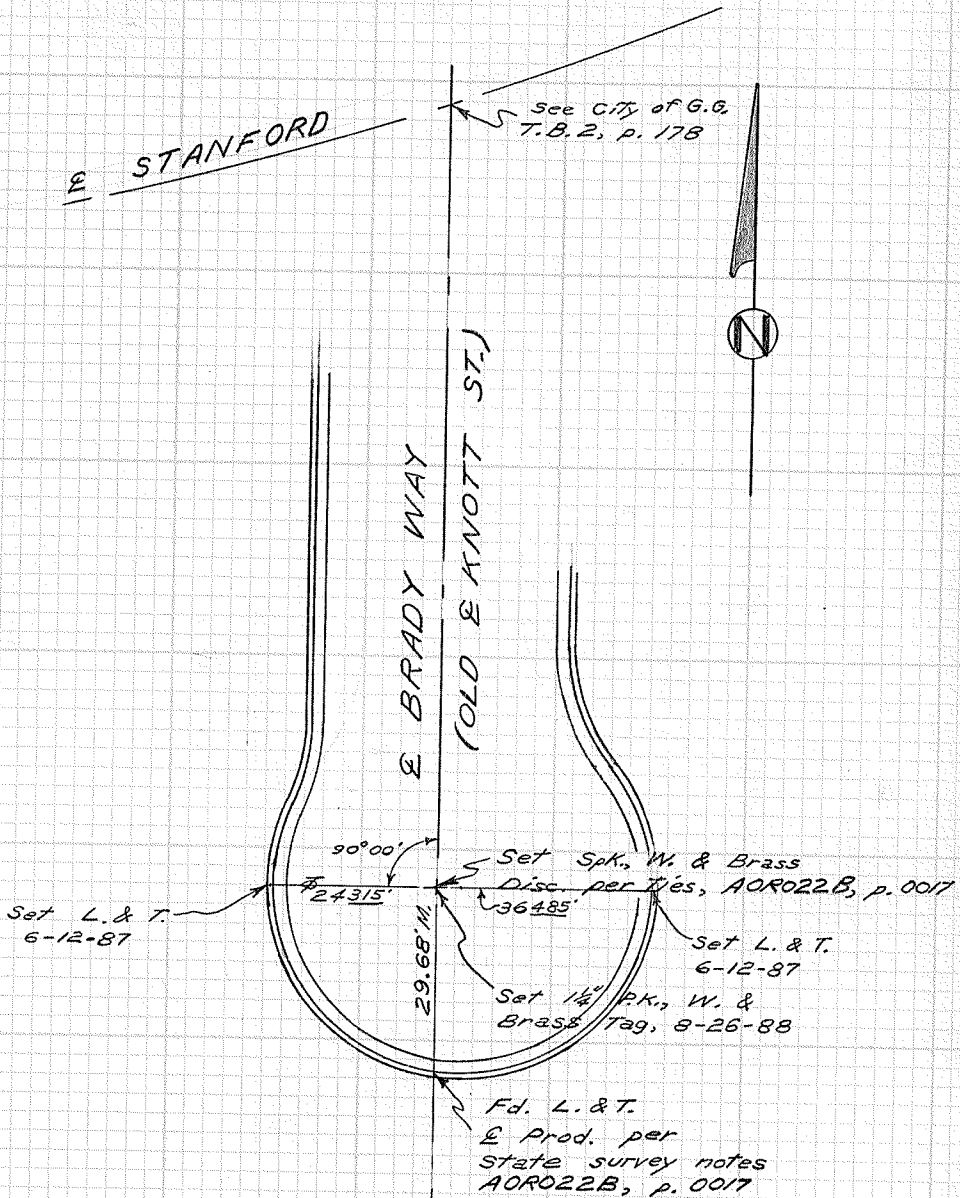
SURVEY OF BRADY WAY S. OF STANFORD T B NO. 2 PAGE 179

SURVEY BY Prickett & Party TRACT NO. _____

DATE April 3, 1973

DO NOT EXTEND NOTES THIS SIDE OF LINE

SURVEYORS SERVICE COMPANY, COSTA MESA - STOCK NO. 411



CITY OF GARDEN GROVE, CALIFORNIA

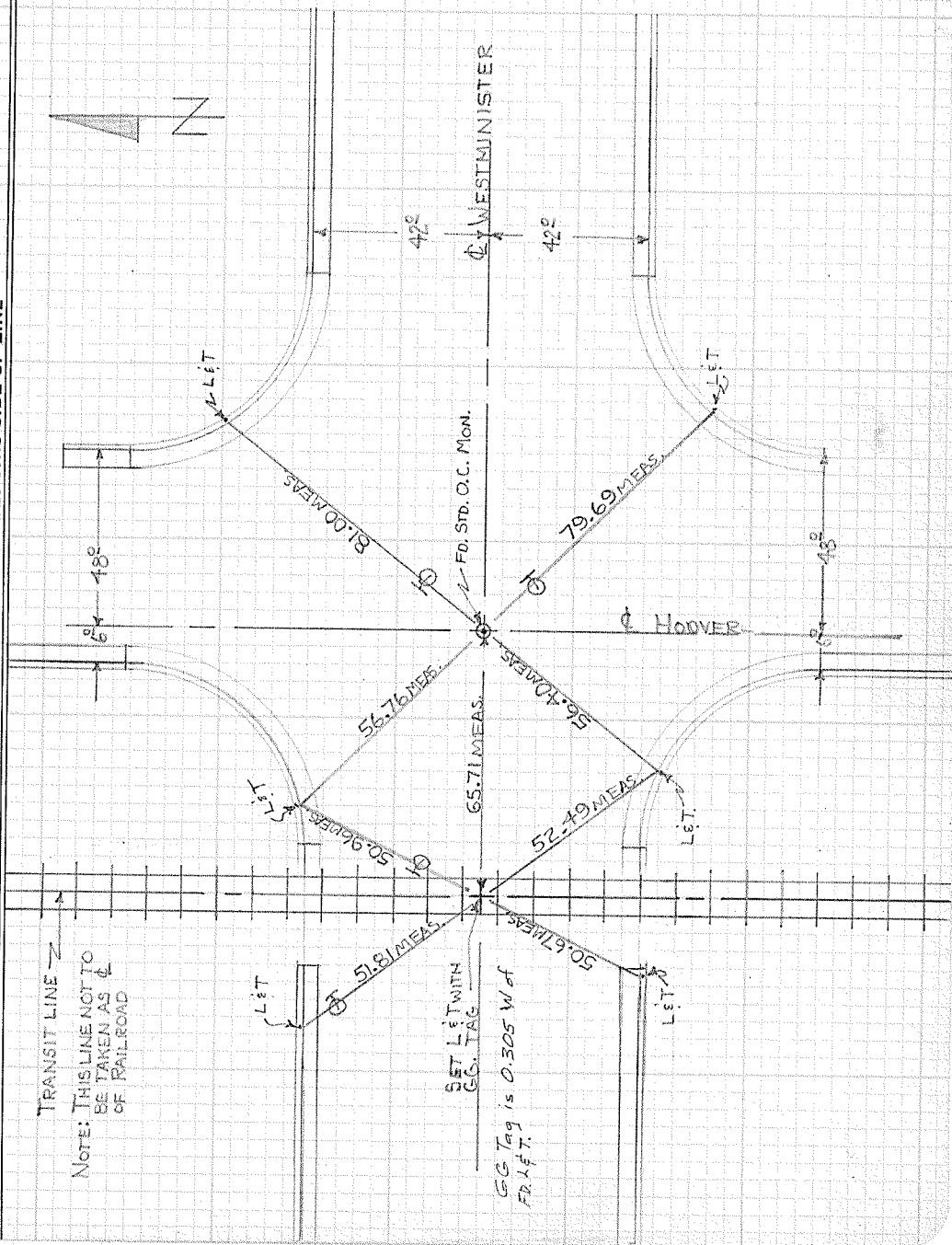

SURVEY OF Westminster & Hoover St. T B NO. 2 PAGE 180

SURVEY BY Simons & Party TRACT NO. _____

DATE March 14, 1968

SURVEYORS SERVICE COMPANY, COSTA MESA - STOCK NO. 411

DO NOT EXTEND NOTES THIS SIDE OF LINE



TRANSIT LINE
 Note: THIS LINE NOT TO
 BE TAKEN AS C/L
 OF RAILROAD

SET L&T WITH
 G.C. TAG
 G.C. Tag is 0.305 Wd
 5.4 FT.

CITY OF GARDEN GROVE, CALIFORNIA

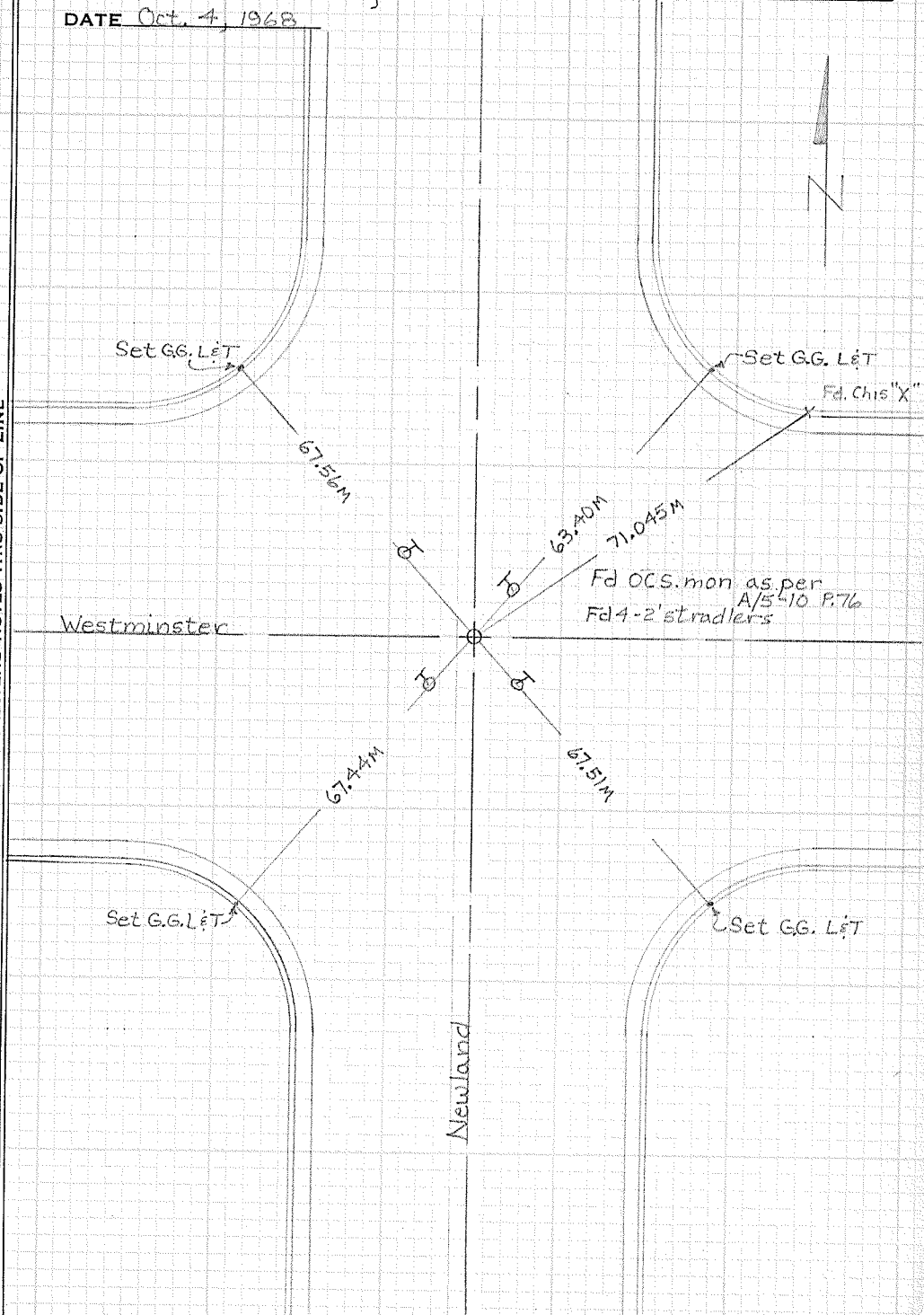
SURVEY OF Westminster & Newland T B NO. 2 PAGE 181

SURVEY BY Simons & Party TRACT NO. _____

DATE Oct. 4, 1968

DO NOT EXTEND NOTES THIS SIDE OF LINE

SURVEYORS SERVICE COMPANY, STA MESA - STOCK NO. 411



W.P.

CITY OF GARDEN GROVE, CALIFORNIA

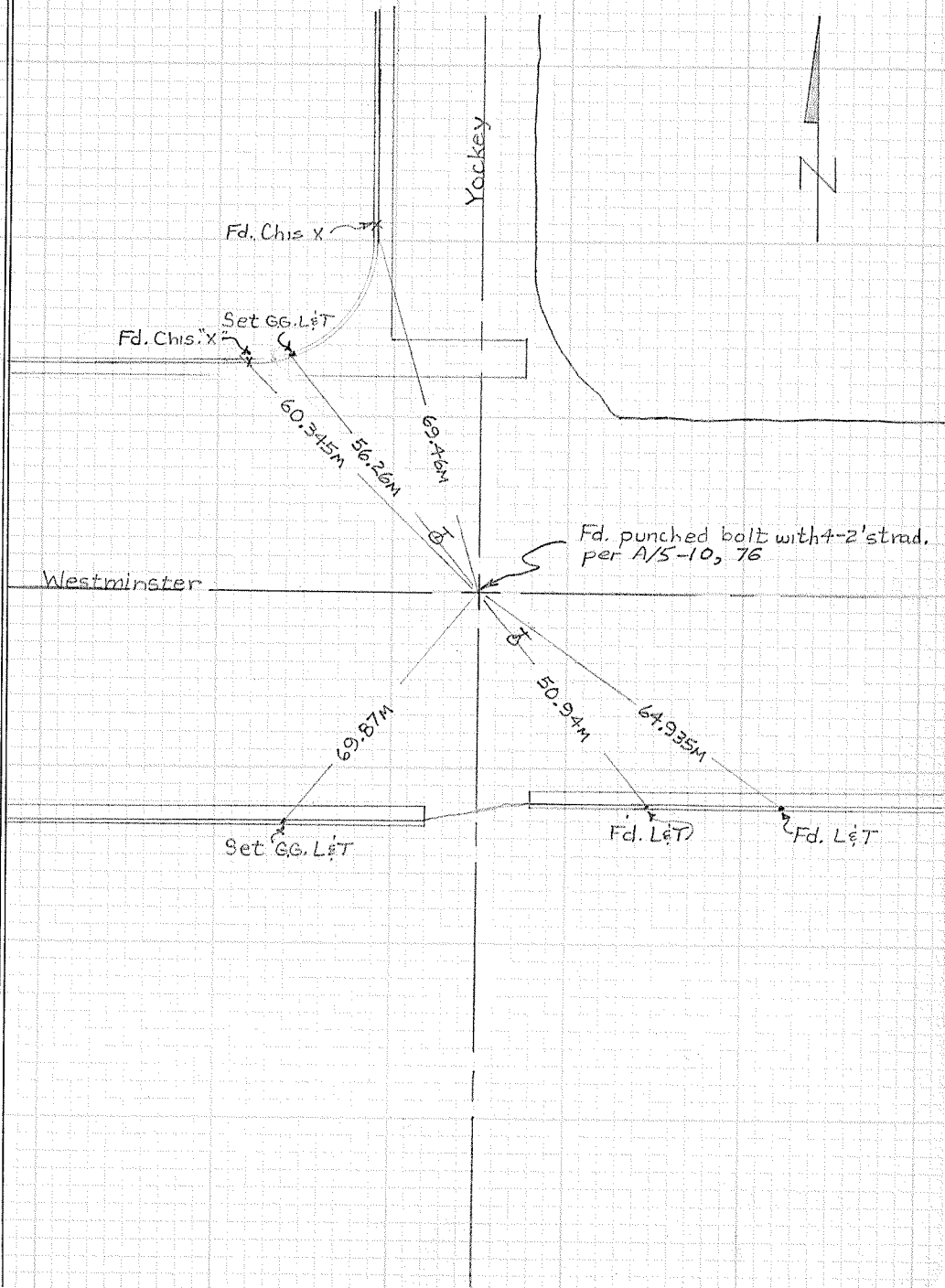
SURVEY OF Westminster & Yockey T B NO. 2 PAGE 182

SURVEY BY Mendoza & Party TRACT NO. _____

DATE Oct. 7, 1968

DO NOT EXTEND NOTES THIS SIDE OF LINE

SURVEYORS SERVICE COMPANY - SANTA MESA - STOCK NO. 411



CITY OF GARDEN GROVE, CALIFORNIA

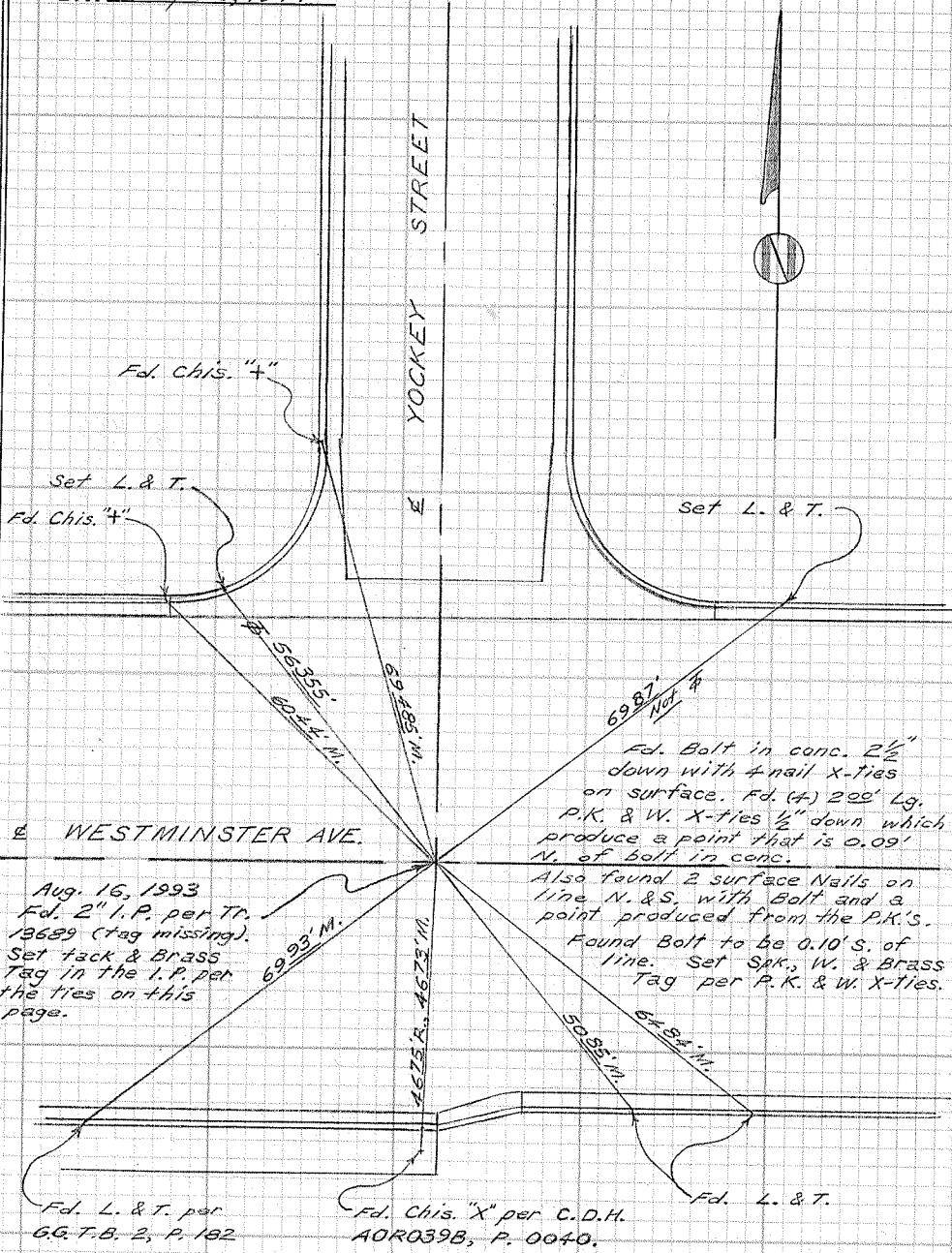
SURVEY OF Westminster Ave. & Yockey St. T B NO. 2 PAGE 182A

SURVEY BY Prickett & Party TRACT NO. _____

DATE May 26, 1977

SURVEYORS SERVICE COMPANY STA MESA - STOCK NO. 411

DO NOT EXTEND NOTES THIS SIDE OF LINE



CITY OF GARDEN GROVE, CALIFORNIA

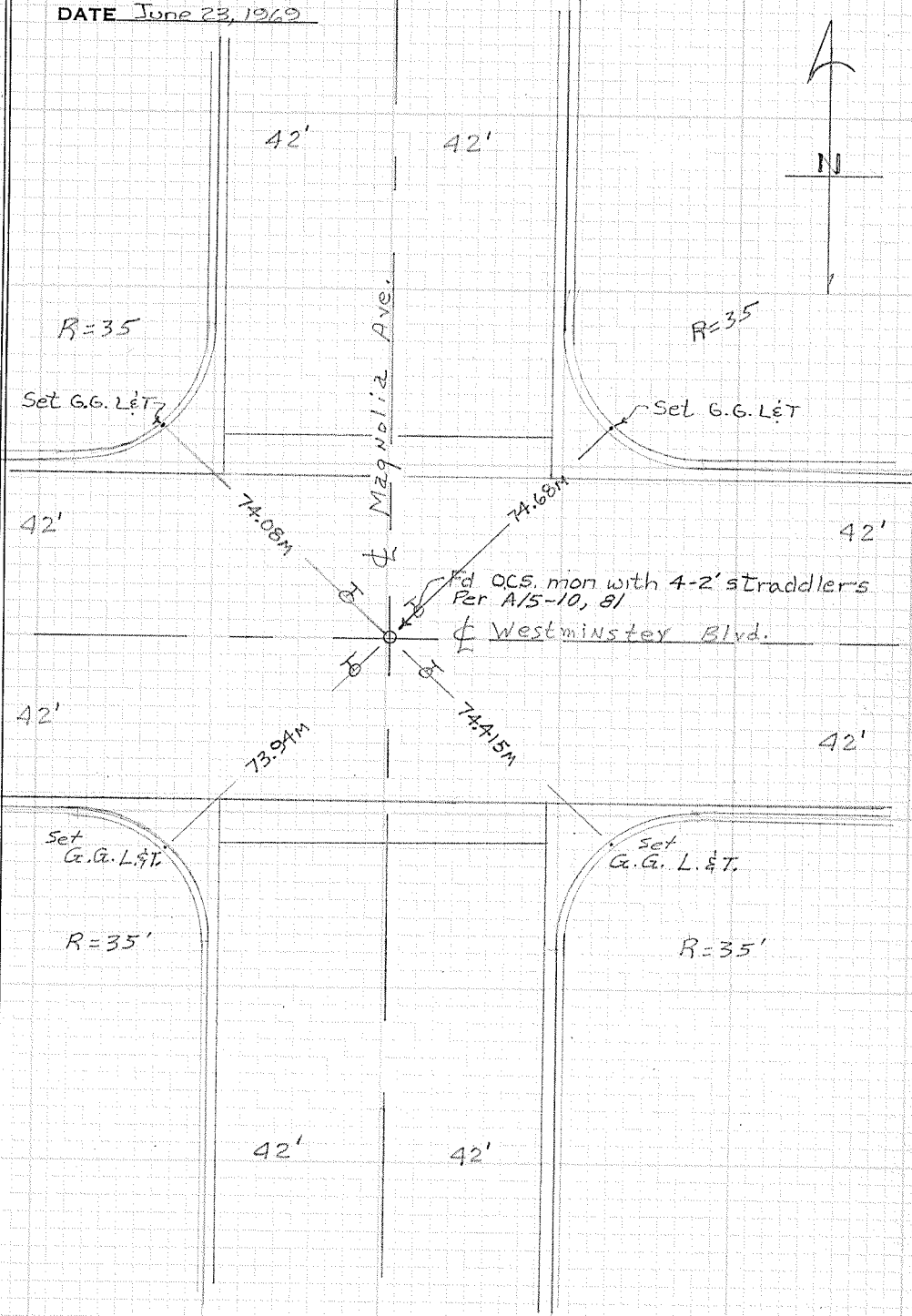
SURVEY OF *Magnolia & Westminster* T B NO. *2* PAGE *183*

SURVEY BY *Lyster & Party* TRACT NO. _____

DATE *June 23, 1969*

DO NOT EXTEND NOTES THIS SIDE OF LINE

SURVEYORS SERVICE COMPANY COSTA MESA - STOCK NO. 411



W.P.

CITY OF GARDEN GROVE, CALIFORNIA

SURVEY OF Westminster & Bushard T B NO. 2 PAGE 184

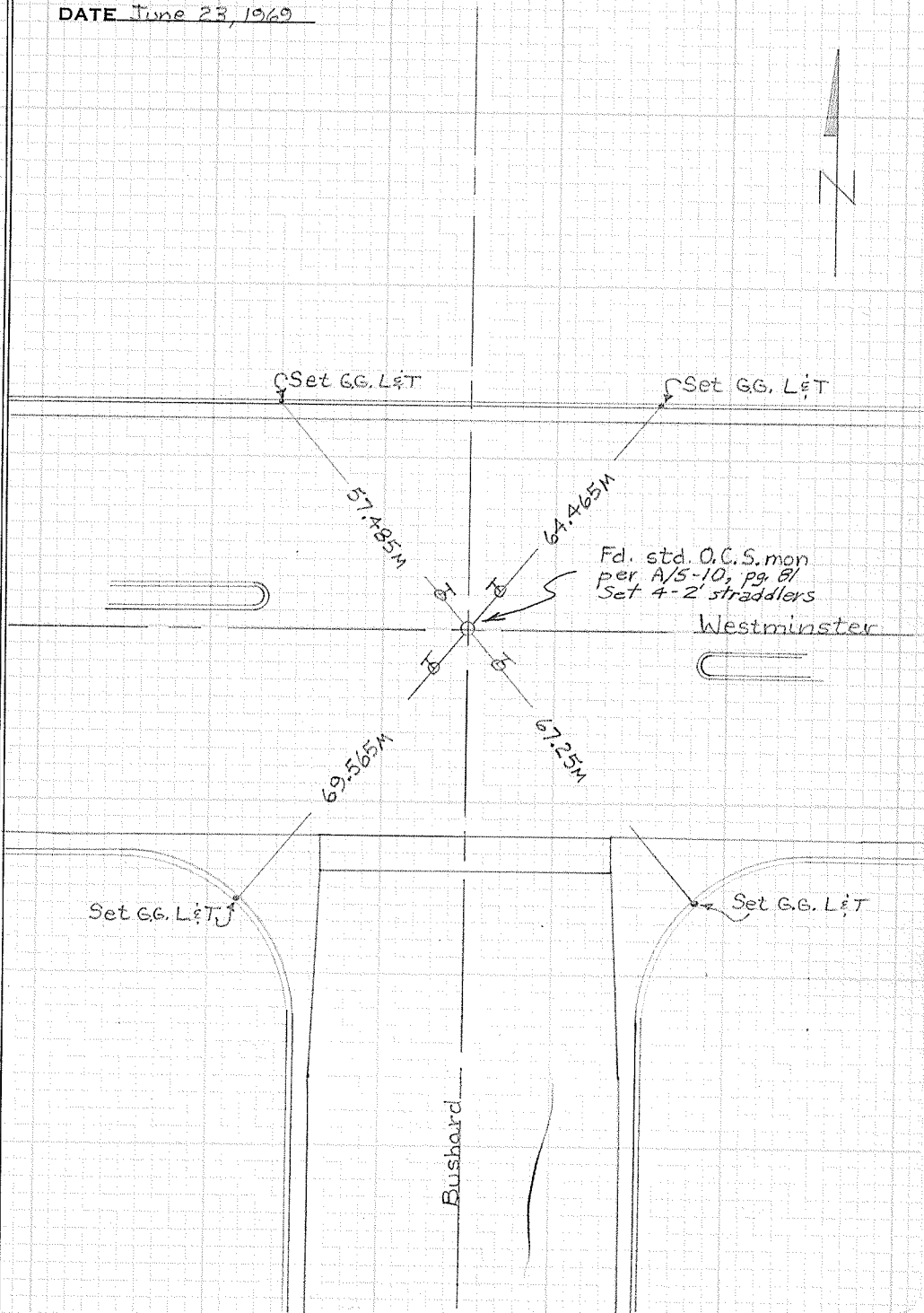
SURVEY BY Lyster & Party TRACT NO. _____

DATE June 23, 1969



DO NOT EXTEND NOTES THIS SIDE OF LINE

SURVEYORS SERVICE COMPANY, SANTA MESA - STOCK NO. 411



W.P.

CITY OF GARDEN GROVE, CALIFORNIA

SURVEY OF Westminster & Brookhurst T B NO. 2 PAGE 185

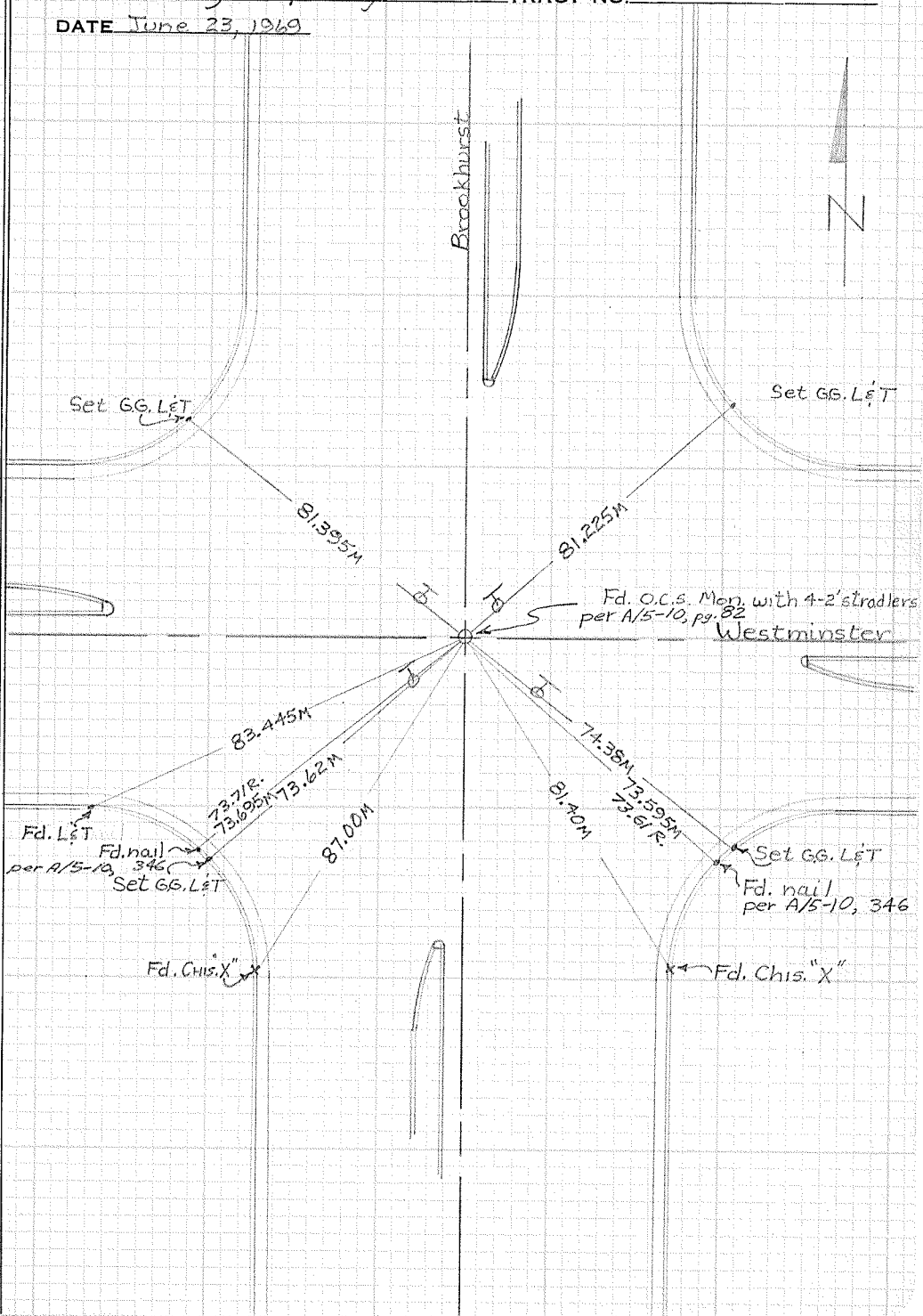
SURVEY BY Lyster & Party

TRACT NO. _____

DATE June 23, 1969

DO NOT EXTEND NOTES THIS SIDE OF LINE

SURVEYORS SERVICE COMPANY, COSTA MESA - STOCK NO. 411



W.P.

CITY OF GARDEN GROVE, CALIFORNIA

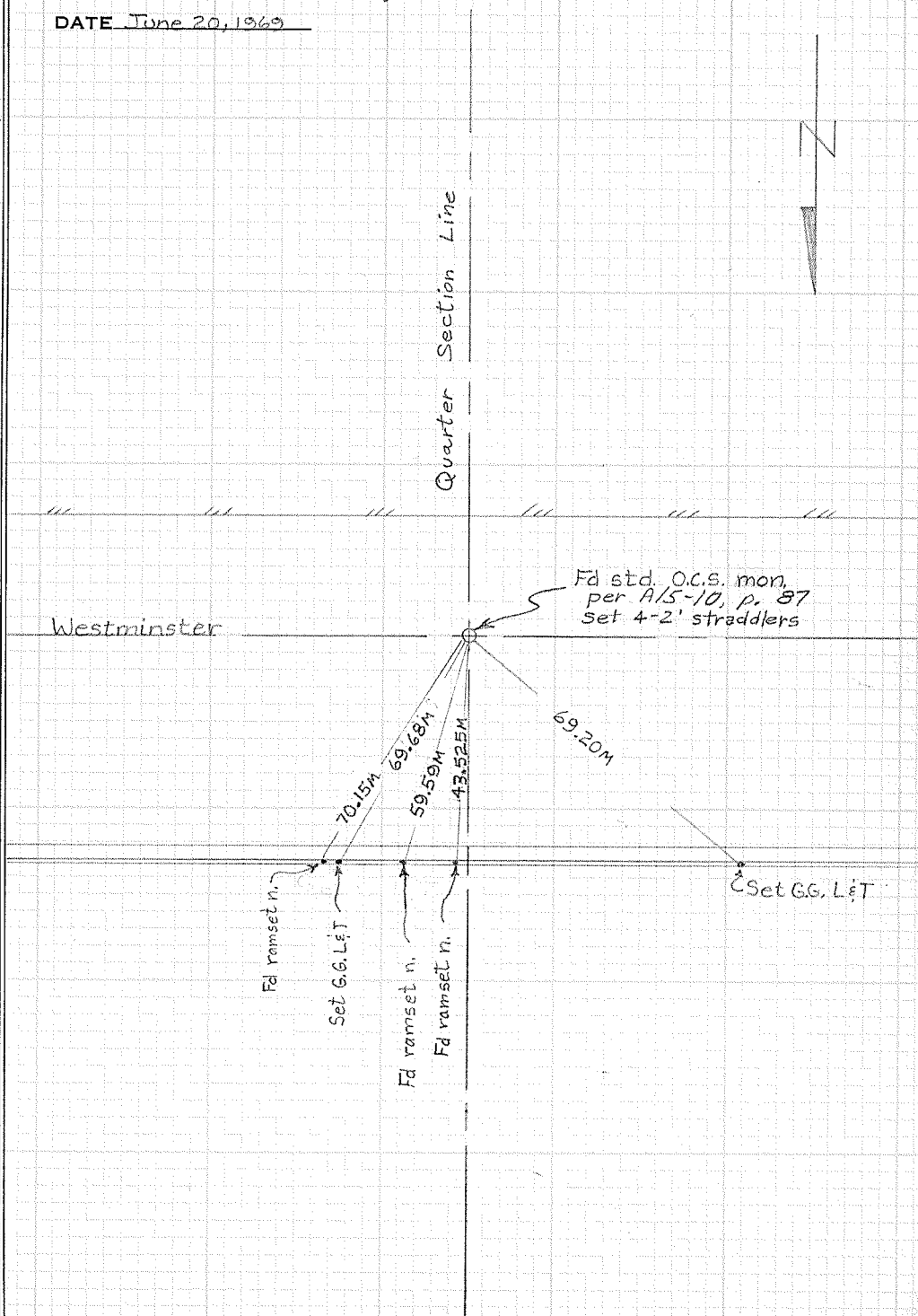
SURVEY OF Westminster → 377⁶:E of Bowen T B NO. 2 PAGE 186

SURVEY BY Lyster & Party TRACT NO. _____

DATE June 20, 1969

DO NOT EXTEND NOTES THIS SIDE OF LINE

SURVEYORS SERVICE COMPANY - SANTA MESA - STOCK NO. 411

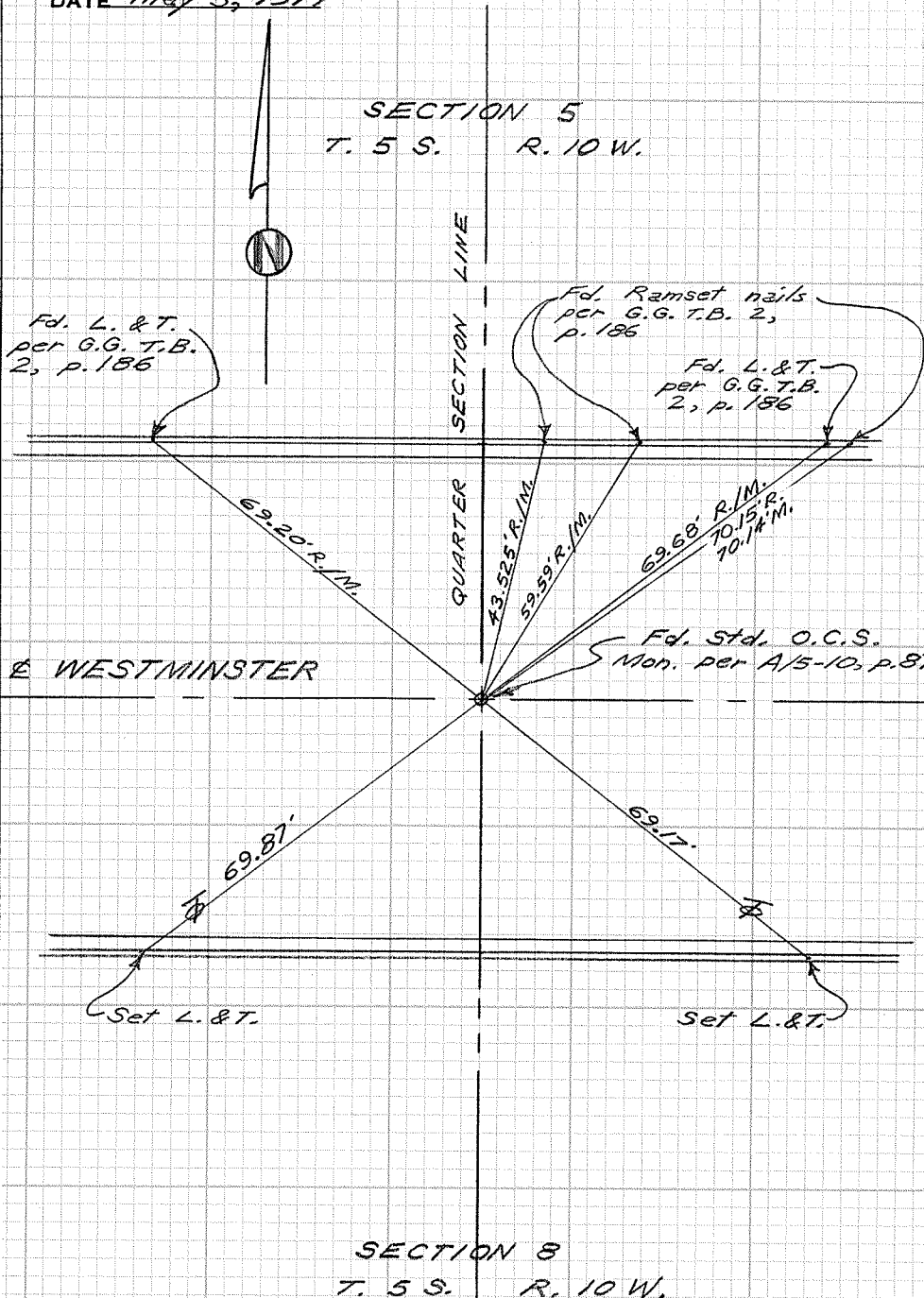


W.P.

CITY OF GARDEN GROVE, CALIFORNIA

N. 1/4 Cor. Sec. 8 & S. 1/4
SURVEY OF Cor. Sec. 5, T. 5 S., R. 10 W. T B NO. 2 PAGE 186A
SURVEY BY Prickett & Party TRACT NO. _____
DATE May 3, 1977

SECTION 5
T. 5 S. R. 10 W.



SECTION 8
T. 5 S. R. 10 W.

CITY OF GARDEN GROVE, CALIFORNIA

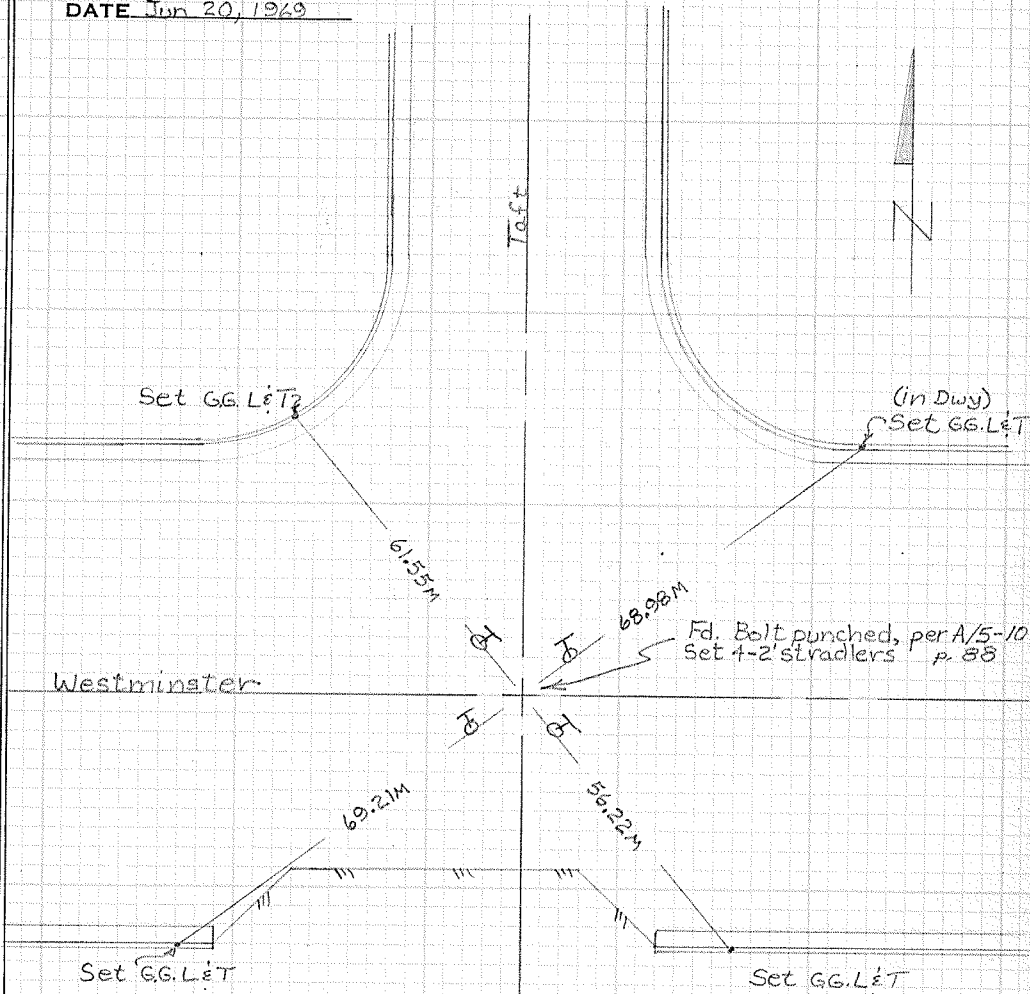
SURVEY OF Westminster & Taft T B NO. 2 PAGE 157

SURVEY BY Lyster & Parly TRACT NO. _____

DATE Jun 20, 1969

DO NOT EXTEND NOTES THIS SIDE OF LINE

SURVEYORS SERVICE COMPANY, COSTA MESA - STOCK NO. 411



T.B. 150-11

W.P.

CITY OF GARDEN GROVE, CALIFORNIA

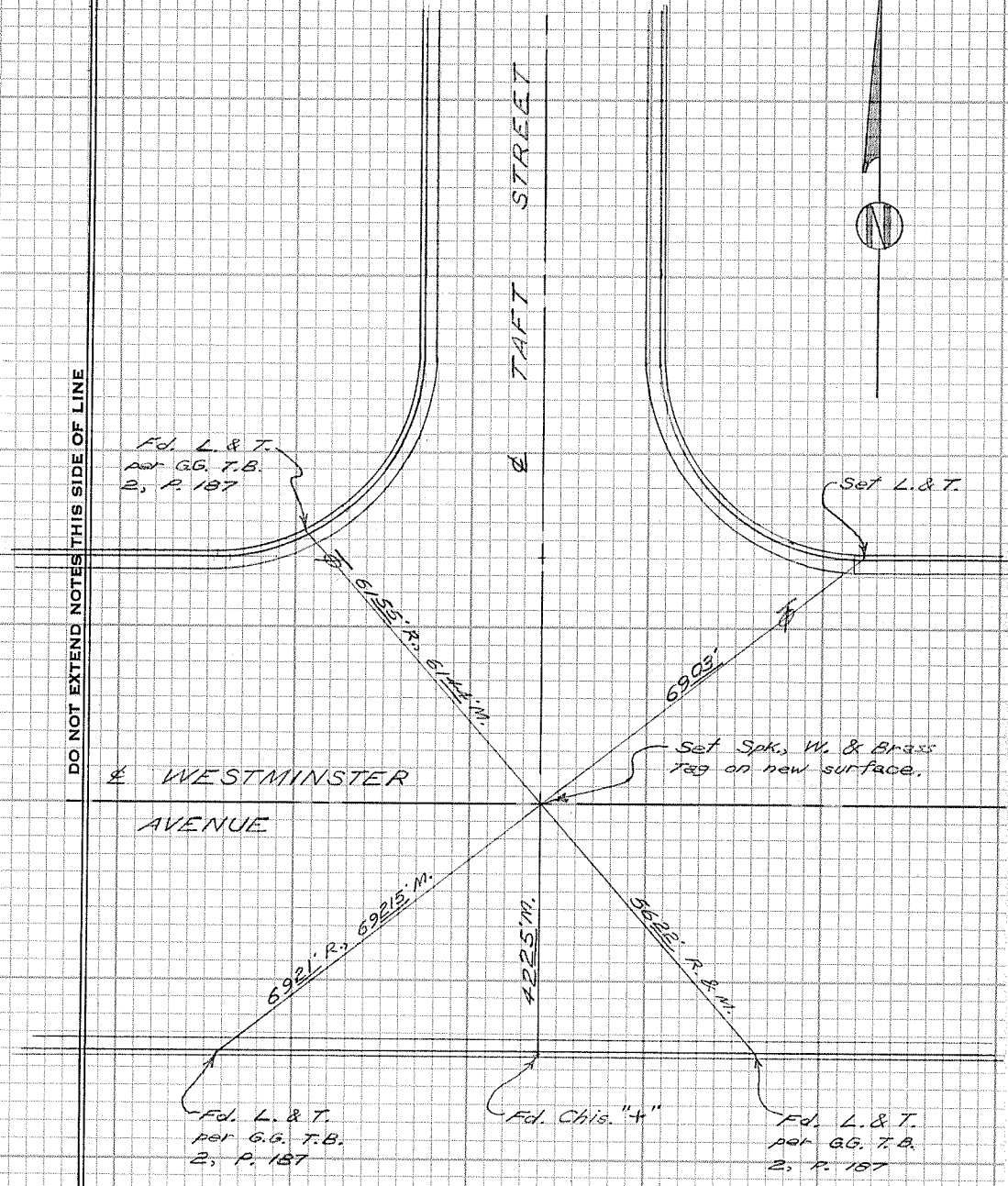

SURVEY OF Westminster Ave. & Taft St. T B NO. 2 PAGE 187A

SURVEY BY Prickett & Party TRACT NO. _____

DATE Jan. 22, 1937

SURVEYORS SERVICE COMPANY STA MESA - STOCK NO. 411

DO NOT EXTEND NOTES THIS SIDE OF LINE



Fd. L. & T.
per G.G. T.B.
2, P. 187

Set L. & T.

WESTMINSTER
AVENUE

TAFT
STREET

6921' R, 59215' M

6903'

Set Spks. W. & Brass
Tag on new surface.

5921' R, 59215' M

422.5' M

5522' R, 51122' M

Fd. L. & T.
per G.G. T.B.
2, P. 187

Fd. Chis. "4"

Fd. L. & T.
per G.G. T.B.
2, P. 187

CITY OF GARDEN GROVE, CALIFORNIA

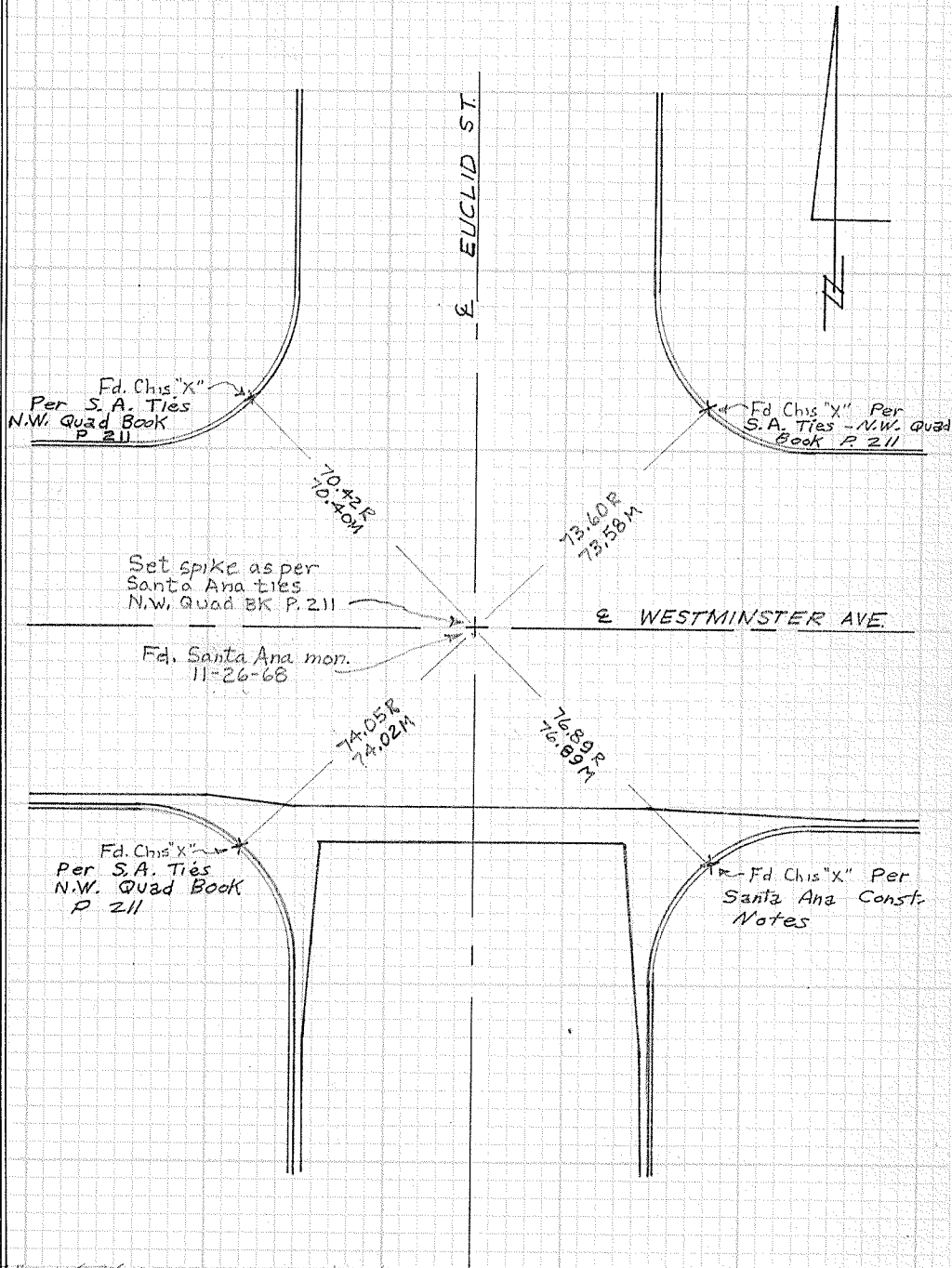
SURVEY OF WESTMINSTER & EUCLID T B NO. 2 PAGE 188

SURVEY BY Simons & Party TRACT NO. _____

DATE 10-23-68

DO NOT EXTEND NOTES THIS SIDE OF LINE

SURVEYORS SERVICE COMPANY, SANTA MESA - STOCK NO. 411



W. P.

CT 11-108-26 sec 32 our Misc E Ties
 CT 12-130-72 sec 19 43 our Misc. Ties

CITY OF GARDEN GROVE, CALIFORNIA

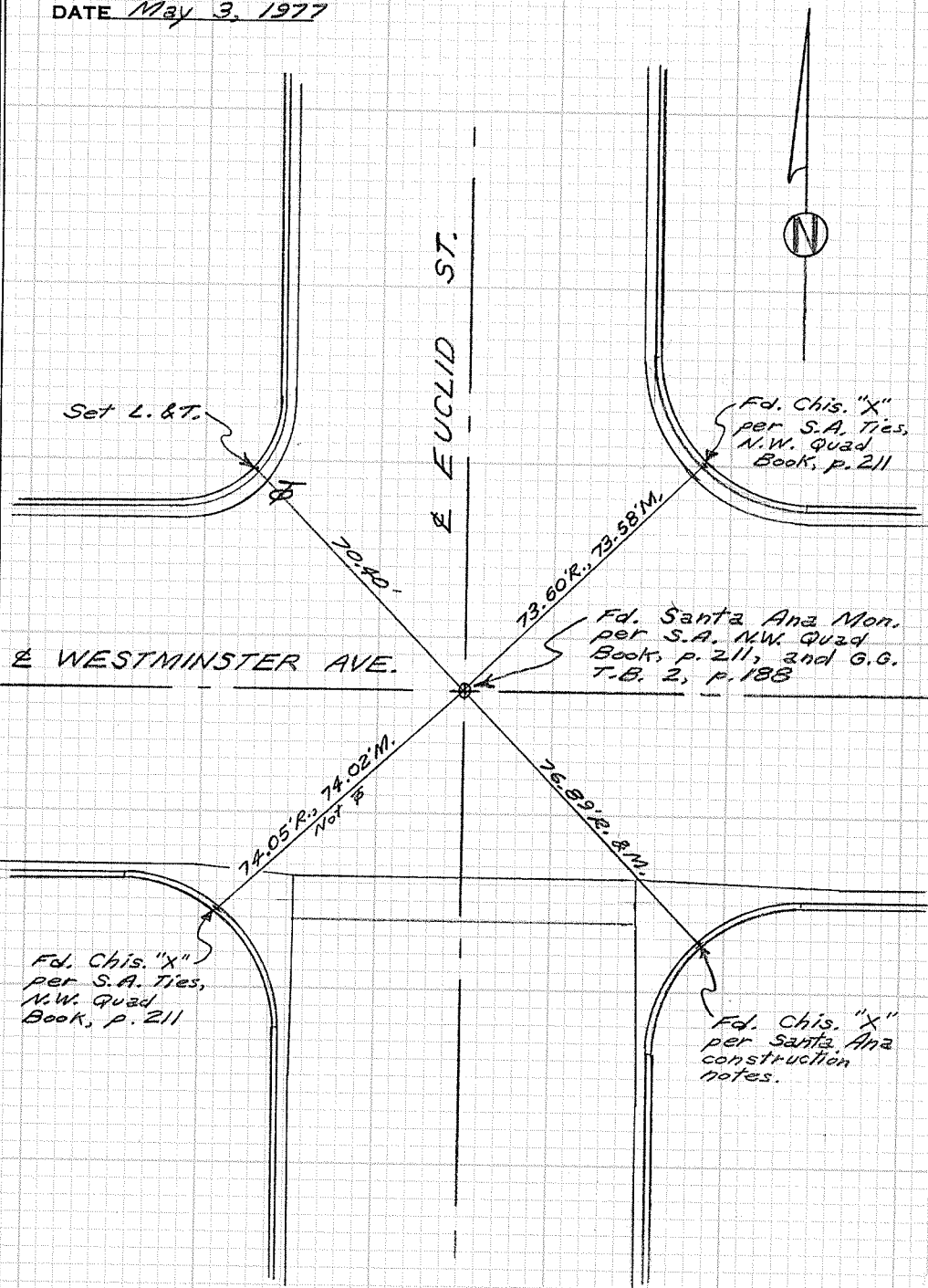
SURVEY OF Westminster & Euclid T B NO. 2 PAGE 188A

SURVEY BY Prickett & Party TRACT NO. _____

DATE May 3, 1977

DO NOT EXTEND NOTES THIS SIDE OF LINE

SURVEYORS SERVICE COMPANY, SANTA MESA - STOCK NO. 411



CITY OF GARDEN GROVE, CALIFORNIA

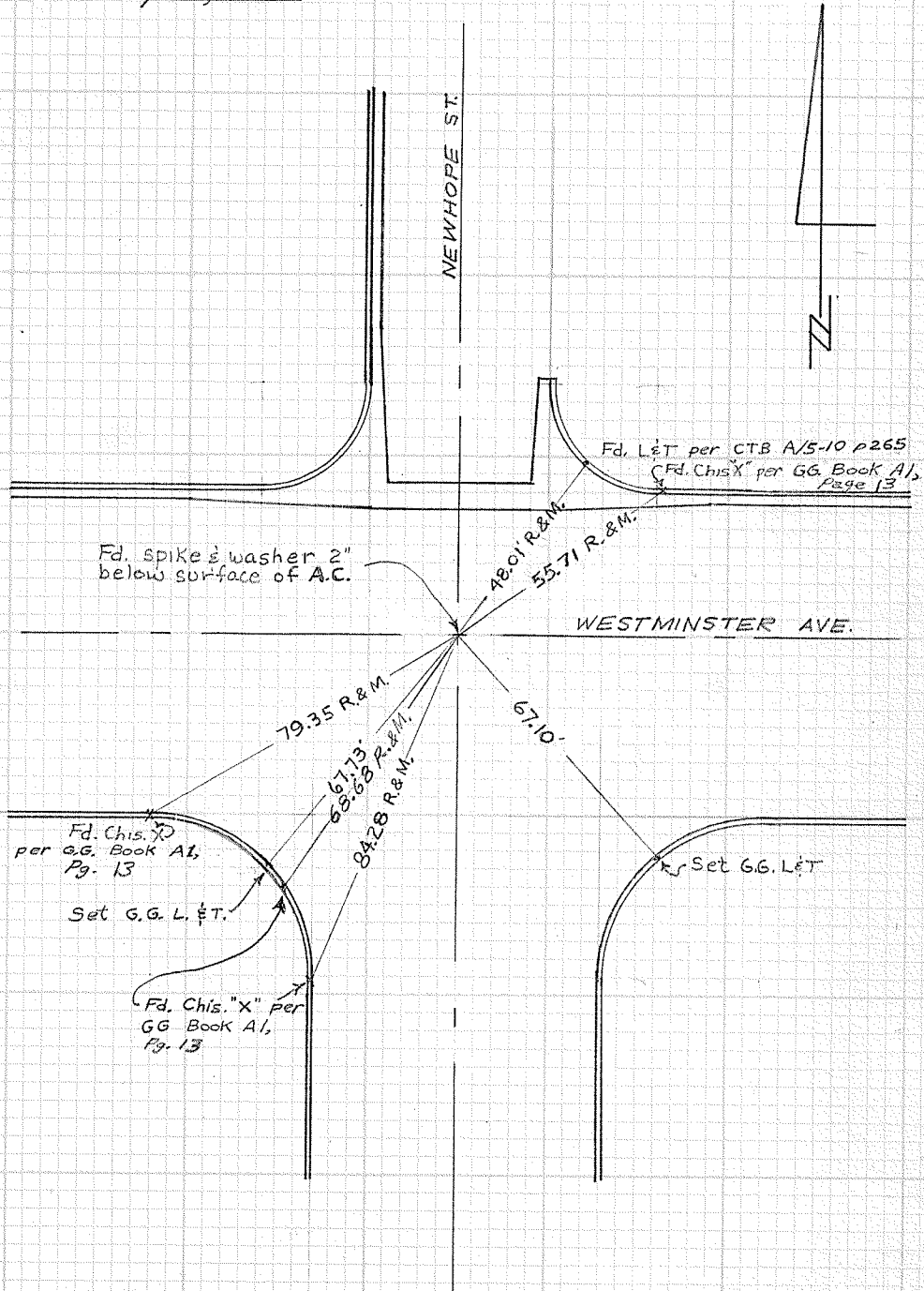
SURVEY OF WESTMINSTER & NEWHOPE T B NO. 2 PAGE 189

SURVEY BY PRICKETT & PARTY TRACT NO. _____

DATE May 21, 1969

DO NOT EXTEND NOTES THIS SIDE OF LINE

SURVEYORS SERVICE COMPANY, SANTA MESA - STOCK NO. 411



CITY OF GARDEN GROVE, CALIFORNIA

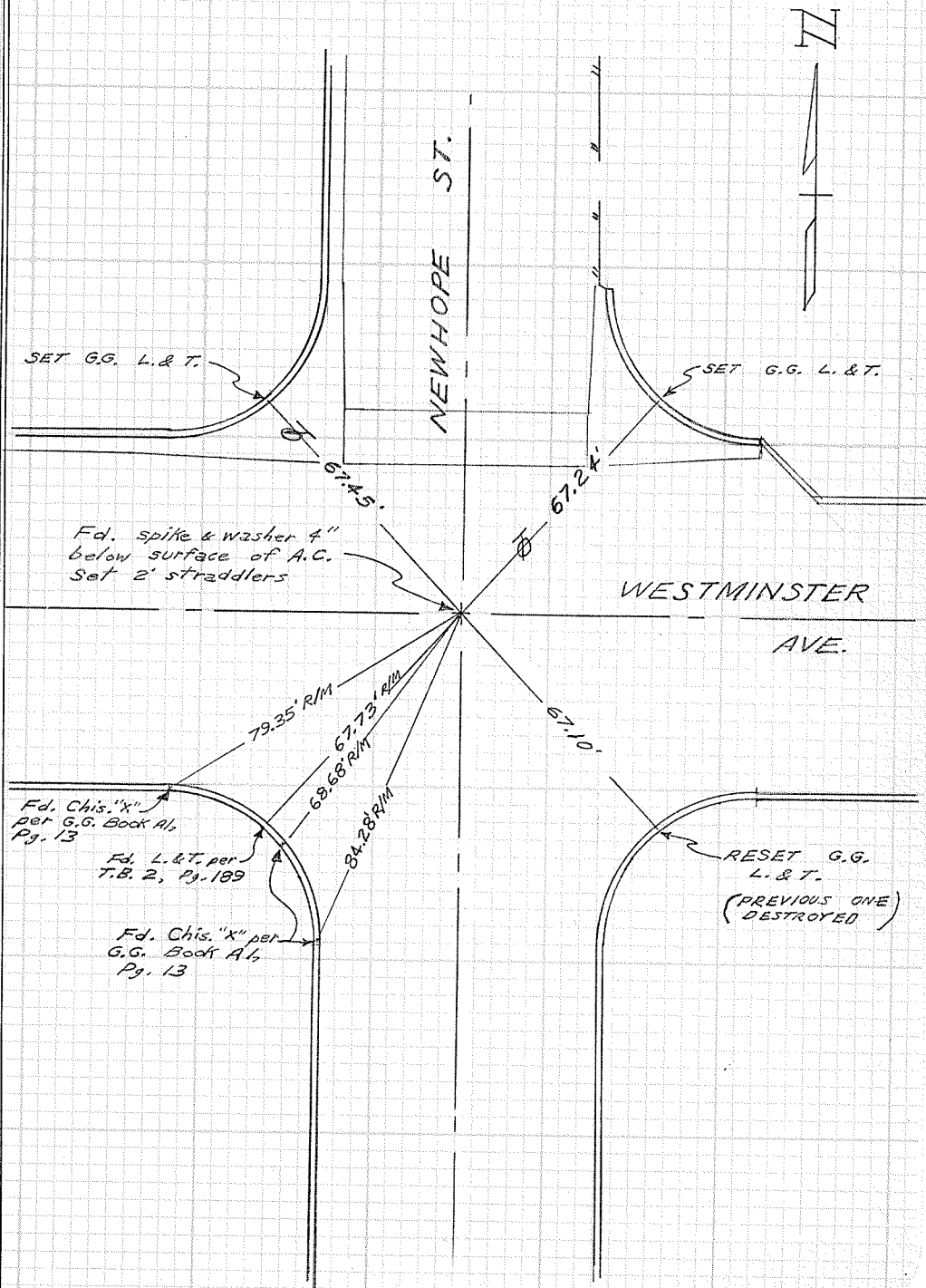
SURVEY OF WESTMINSTER & NEWHOPE T B NO. 2 PAGE 189A

SURVEY BY PRICKETT & PARTY TRACT NO. _____

DATE 12-10-71

DO NOT EXTEND NOTES THIS SIDE OF LINE

SURVEYORS SERVICE COMPANY, SANTA MESA - STOCK NO. 411



W.P.

CITY OF GARDEN GROVE, CALIFORNIA

SURVEY OF WESTMINSTER & HARBOR T B NO. 2 PAGE 190

SURVEY BY Prickett & Party TRACT NO. _____

DATE 10-24-68

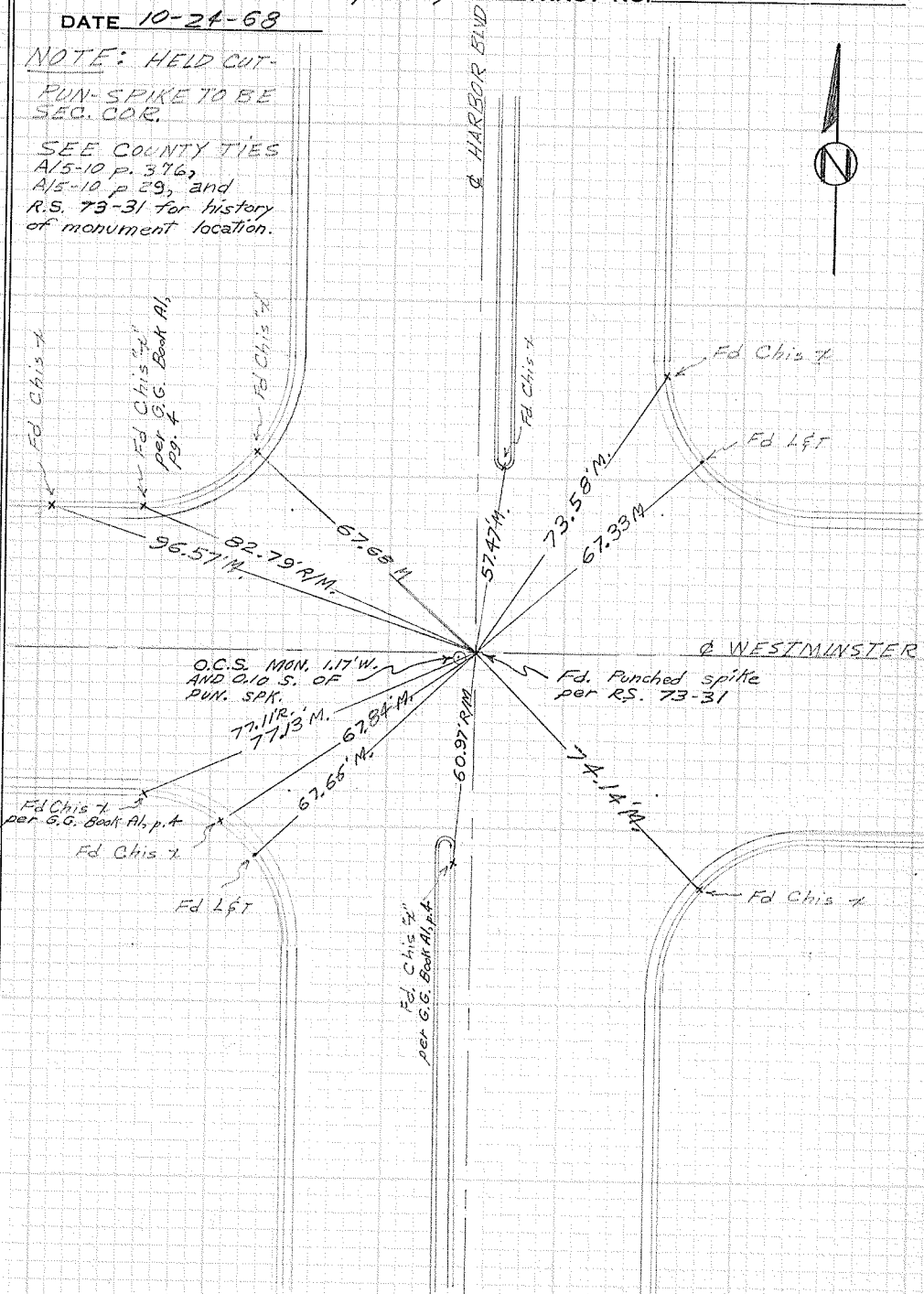
NOTE: HELD CUT.

PUN-SPIKE TO BE SEC. COR.

SEE COUNTY TIES
A15-10 p. 376,
A15-10 p. 29, and
R.S. 73-31 for history
of monument location.



DO NOT EXTEND NOTES THIS SIDE OF LINE



SURVEYORS SERVICE COMPANY, STA MESA - STOCK NO. 411

W.P.

CITY OF GARDEN GROVE, CALIFORNIA

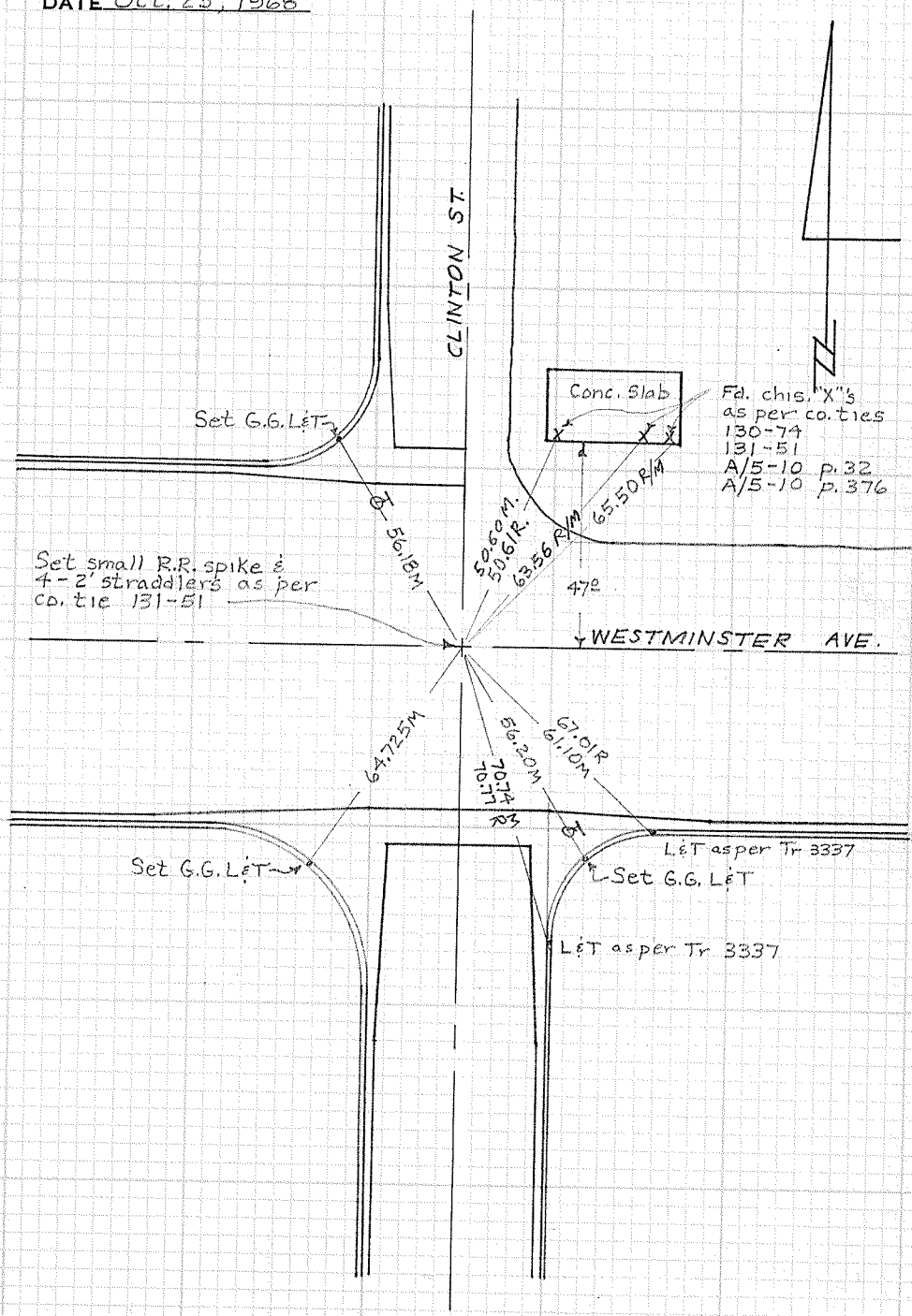
SURVEY OF WESTMINSTER & CLINTON T B NO. 2 PAGE 191

SURVEY BY Simons & Party TRACT NO. _____

DATE Oct. 25, 1968

DO NOT EXTEND NOTES THIS SIDE OF LINE

SURVEYORS SERVICE COMPANY, STA MESA - STOCK NO. 411



W.P.

CITY OF GARDEN GROVE, CALIFORNIA

SURVEY OF Westminster & Clinton T B NO. 2 PAGE 191A

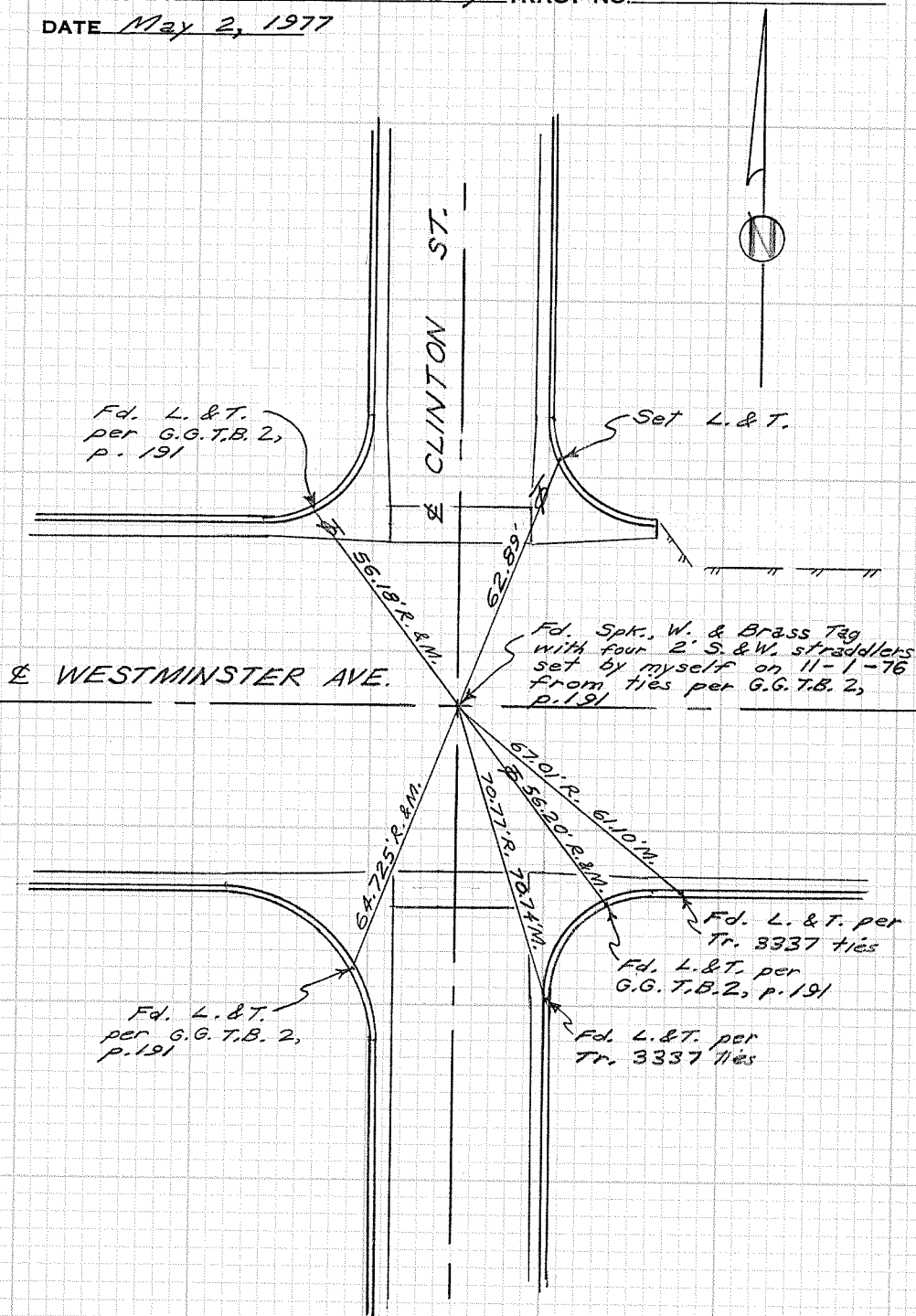
SURVEY BY Prickett & Party TRACT NO. _____

DATE May 2, 1977

DO NOT EXTEND NOTES THIS SIDE OF LINE

A MESA -- STOCK NO. 411

SURVEYORS SERVICE COMPANY.



CITY OF GARDEN GROVE, CALIFORNIA

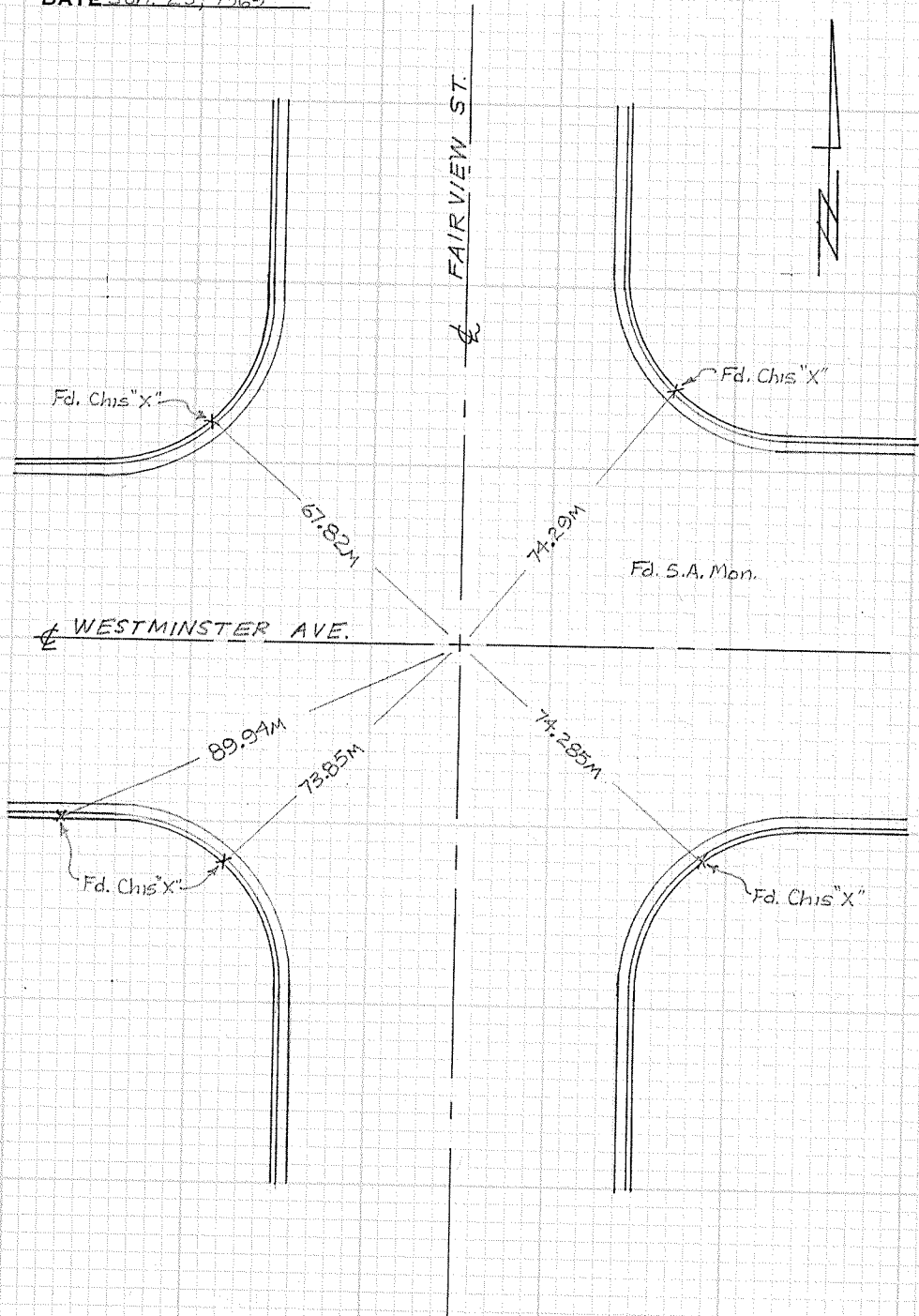
SURVEY OF WESTMINSTER & FAIRVIEW T B NO. 2 PAGE 192

SURVEY BY Lyster & Party TRACT NO. _____

DATE Jun. 23, 1969

DO NOT EXTEND NOTES THIS SIDE OF LINE

SURVEYORS SERVICE COMPANY, COSTA MESA - STOCK NO. 411



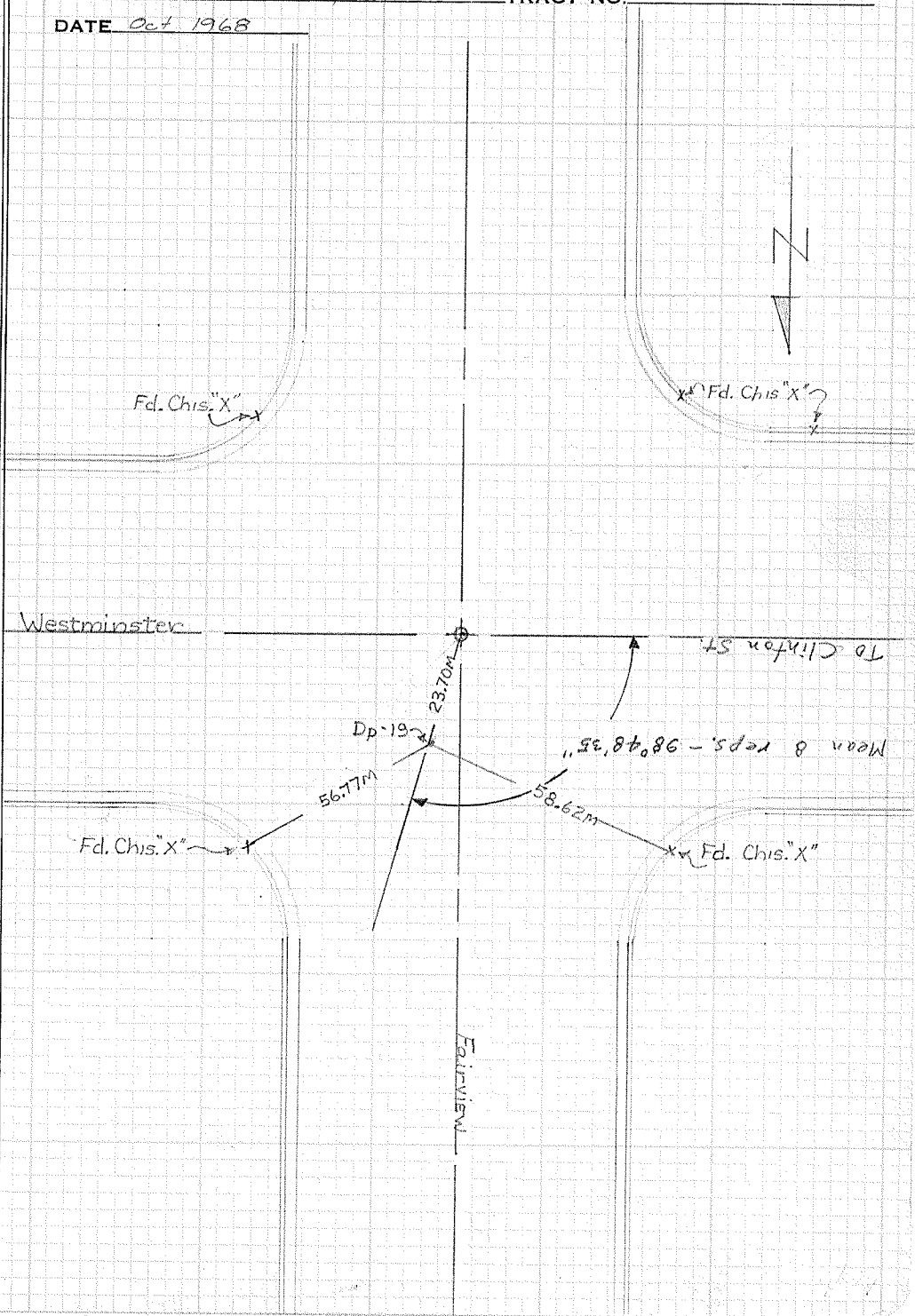
SURVEY OF WESTMINSTER FAIRVIEW F B NO. 2 PAGE 102 H

SURVEY BY SIMONS & PARTY TRACT NO.

DATE Oct 1968

DO NOT EXTEND NOTES THIS SIDE OF LINE

SURVEYORS SERVICE COMPANY, COSTA MESA - STOCK NO. 411



Westminster

To Clinton St.

61.4m

23.70m

56.77m

58.62m

Fd. Chis. "X"

Fd. Chis. "X"

Fairview

Mean 8 reps - 98°48'35"

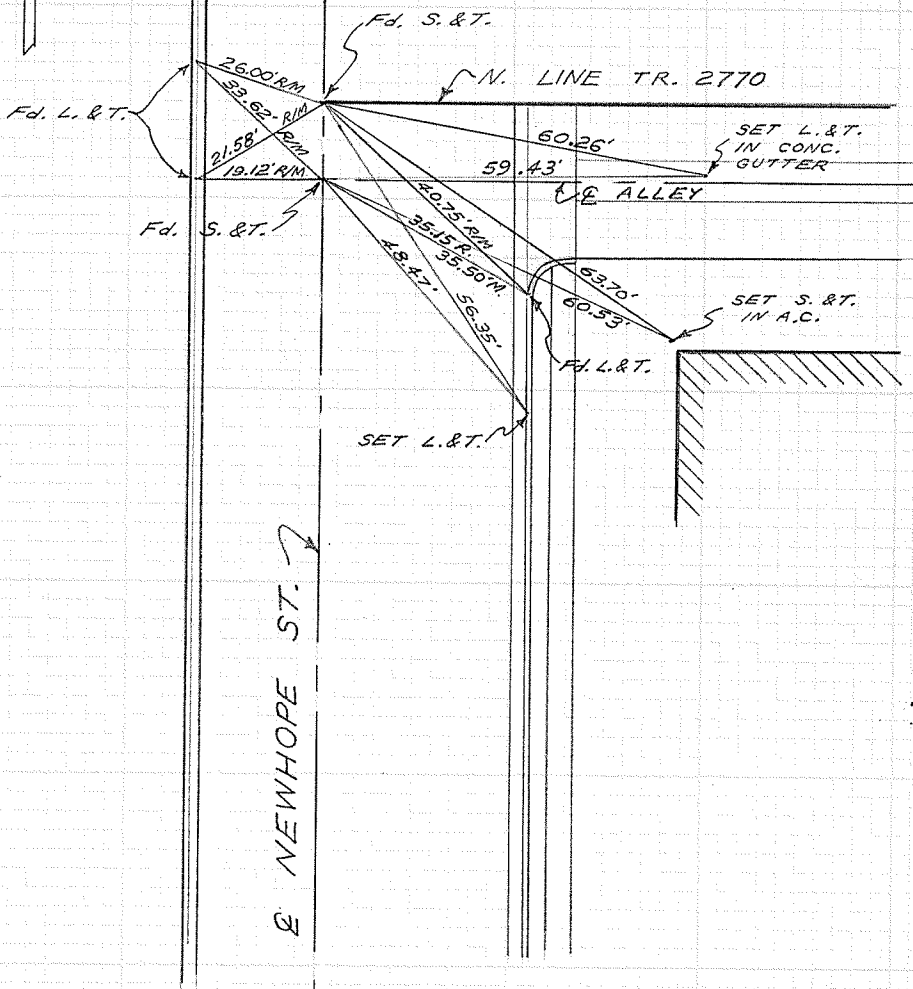



CITY OF GARDEN GROVE, CALIFORNIA

NEWHOPE &
SURVEY OF NORTH LINE TRACT 2770 T B NO. 2 PAGE 193

SURVEY BY PRICKETT & PARTY TRACT NO. 2770

DATE APRIL 24, 1969



DO NOT EXTEND NOTES THIS SIDE OF LINE

SURVEYORS SERVICE COMPANY, COSTA MESA - STOCK NO. 411

W.P.

CITY OF GARDEN GROVE, CALIFORNIA

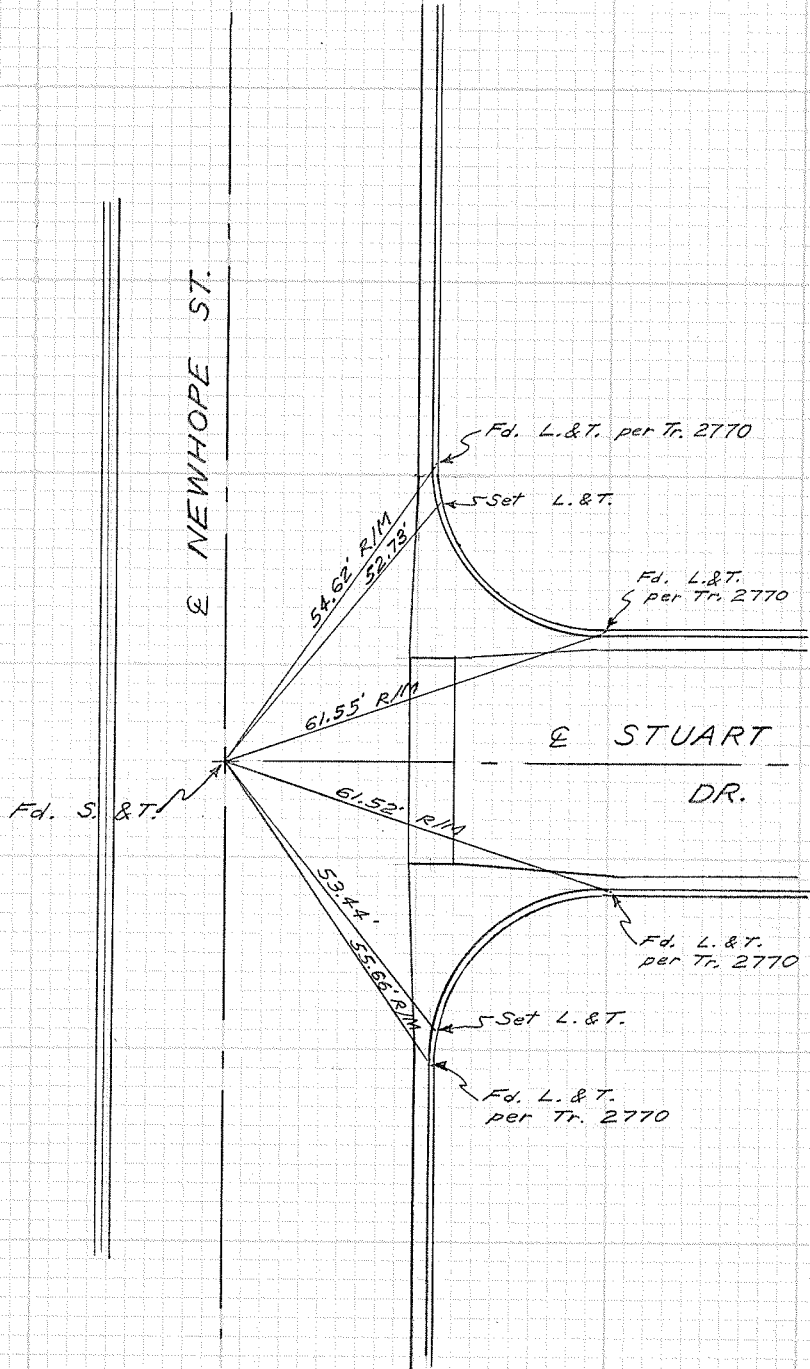
SURVEY OF NEWHOPE & STUART T B NO. 2 PAGE 194

SURVEY BY PRICKETT & PARTY TRACT NO. 2770

DATE APRIL 24, 1969

SURVEYORS SERVICE COMPANY, SANTA MESA - STOCK NO. 411

DO NOT EXTEND NOTES THIS SIDE OF LINE



W.P.

CITY OF GARDIN GROVE, CALIFORNIA

SURVEY OF *Newhope St. & Stuart Dr.*

T B NO. 2

PAGE 194A

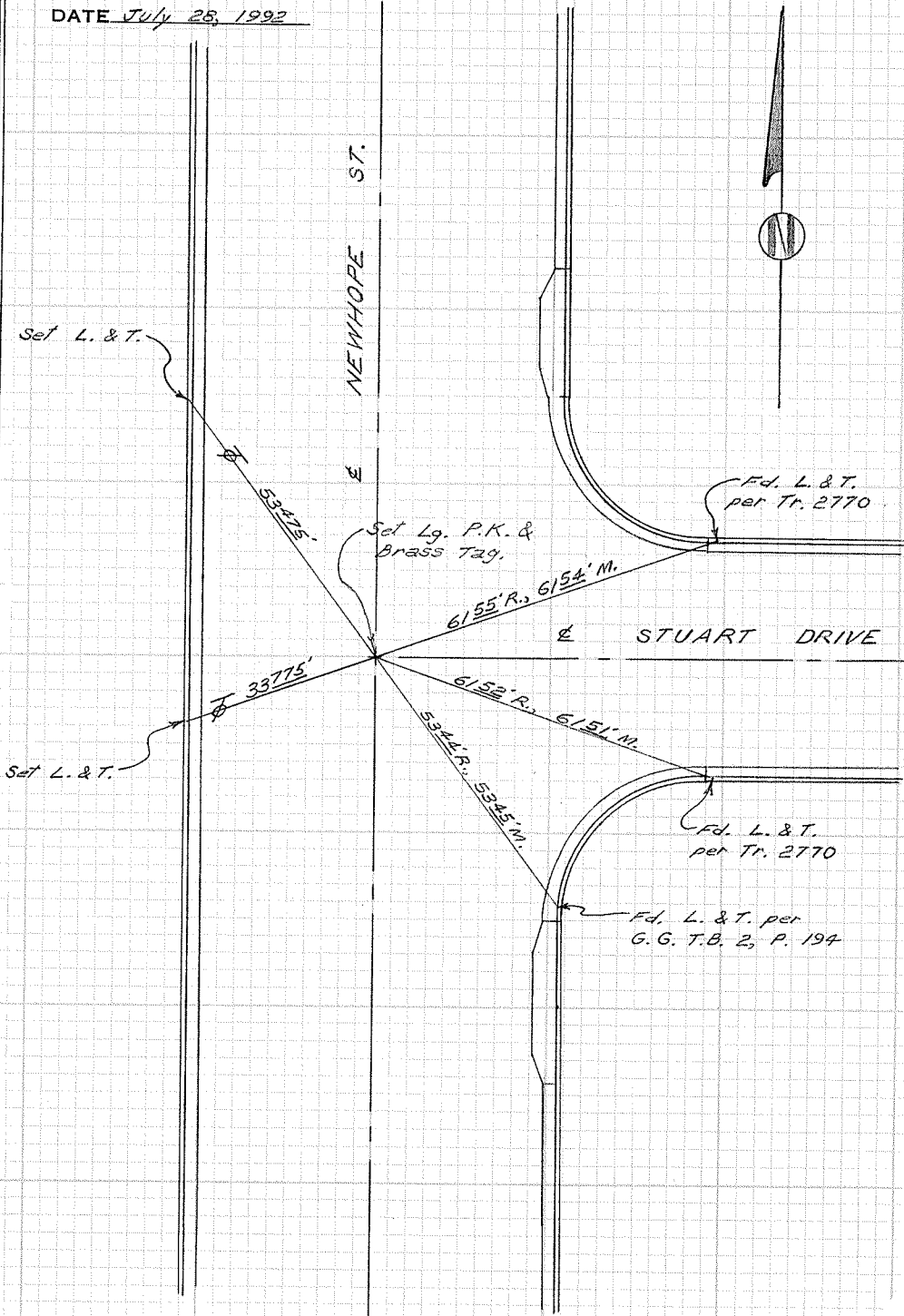
SURVEY BY *Prickett & Party*

TRACT NO. 2770

DATE *July 28, 1992*

SURVEYORS SERVICE COMPANY, TA MESA - STOCK NO. 411

DO NOT EXTEND NOTES THIS SIDE OF LINE



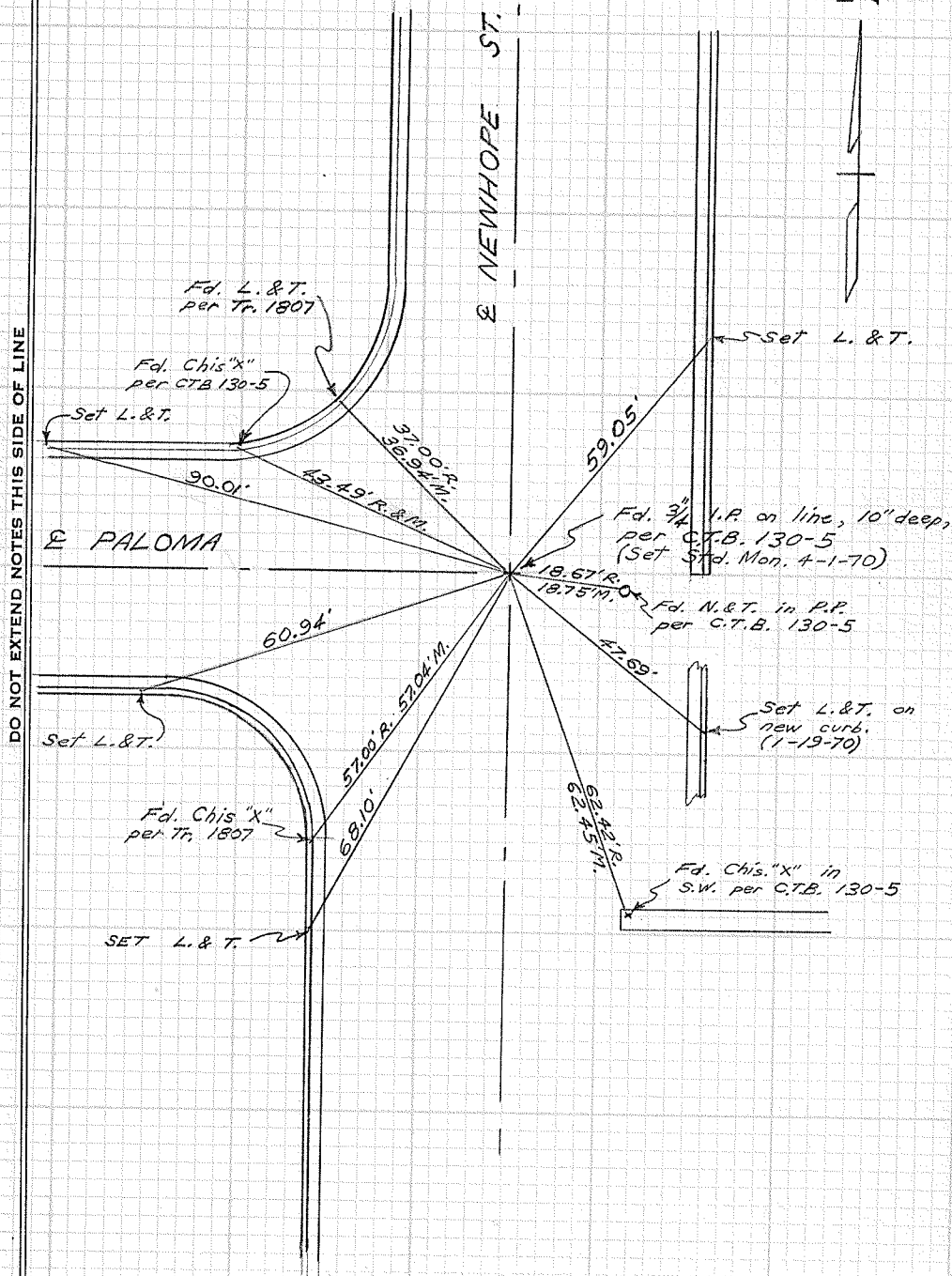
CITY OF GARDEN GROVE, CALIFORNIA

SURVEY OF NEWHOPE & PALOMA (w.) T B NO. 2 PAGE 195

SURVEY BY PRICKETT & PARTY TRACT NO. _____

DATE APRIL 24, 1969

APRIL 1, 1970 Set man.



SURVEYORS SERVICE COMPANY, STA MESA - STOCK NO. 411

W.P.

CITY OF GARDEN GROVE, CALIFORNIA

SURVEY OF NEWHOPE & GLEN COVE T B NO. 2 PAGE 196

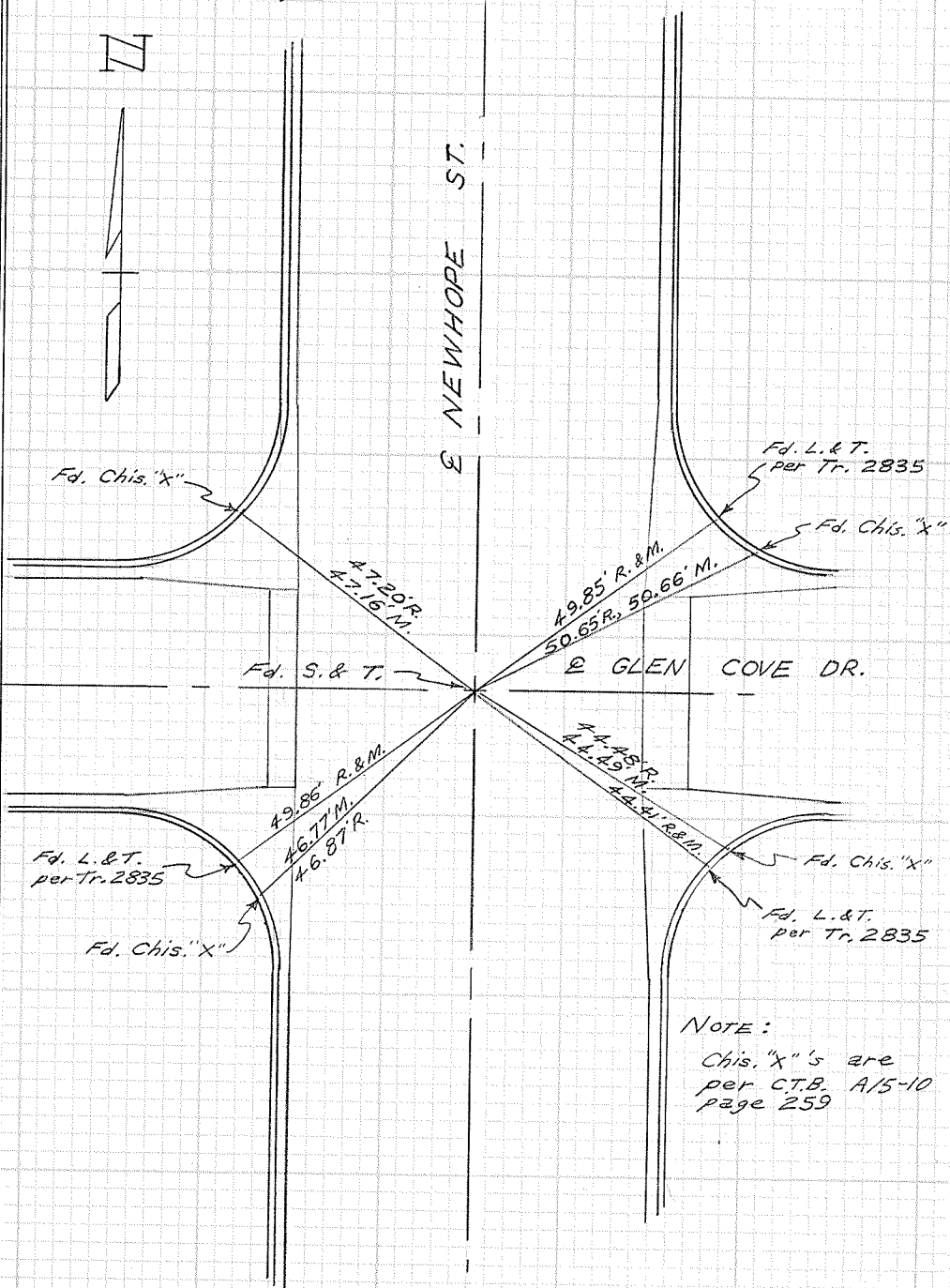
SURVEY BY PRICKETT & PARTY TRACT NO. 2835

DATE APRIL 24, 1969



DO NOT EXTEND NOTES THIS SIDE OF LINE

SURVEYORS SERVICE COMPANY, STA MESA - STOCK NO. 411



NOTE:
Chis. "X" 's are
per C.T.B. A/5-10
page 259

CITY OF GARDEN GROVE, CALIFORNIA

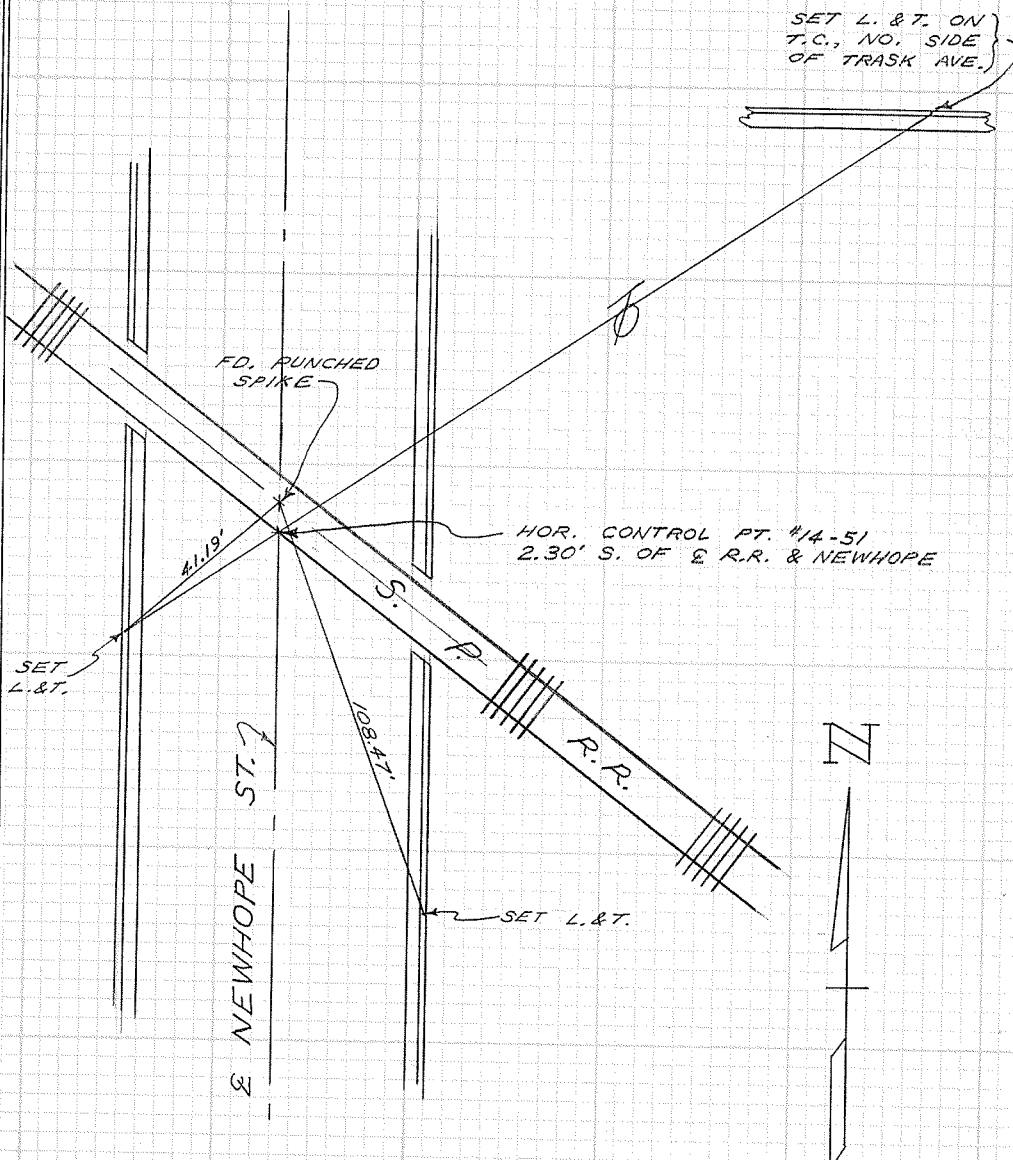
SURVEY OF NEWHOPE & S.P. R.R. T.B. NO. 2 PAGE 197

SURVEY BY PRICKETT & PARTY TRACT NO. _____

DATE NOV. 28, 1969

SURVEYORS SERVICE COMPANY, 7 STA MESA - STOCK NO. 411

DO NOT EXTEND NOTES THIS SIDE OF LINE



W.P.

CITY OF GARDEN GROVE, CALIFORNIA

SURVEY OF *Newhope St. & S.P. R.R.*

T B NO. 2

PAGE 197A

SURVEY BY *Prickett & Party*

TRACT NO.

DATE *Oct. 17, 1983*

SURVEYORS SERVICE COMPANY STA MESA - STOCK NO. 411

DO NOT EXTEND NOTES THIS SIDE OF LINE

DO NOT EXTEND NOTES THIS SIDE OF LINE

Fd. L. & T.
L. S. 3997.
No Ref.

Southern Pacific R.R.
9650' M.

Fd. L. & T.,
L. S. 3997.
No Ref.

4858' M.

Fd. Spk., W. & T., L. S. 2681
No Ref.

Fd. L. & T. per
G. G. T. B. 2, P. 197

4119' R., 4155' M.
4873' M.

Fd. L. & T., L. S. 3997.
No Ref.

NEWHOPE STREET

9690' M.

10327' R.

Fd. L. & T., L. S. 3997.
No Ref.

Fd. L. & T. per
G. G. T. B. 2, P. 197



CITY OF GARDEN GROVE, CALIFORNIA

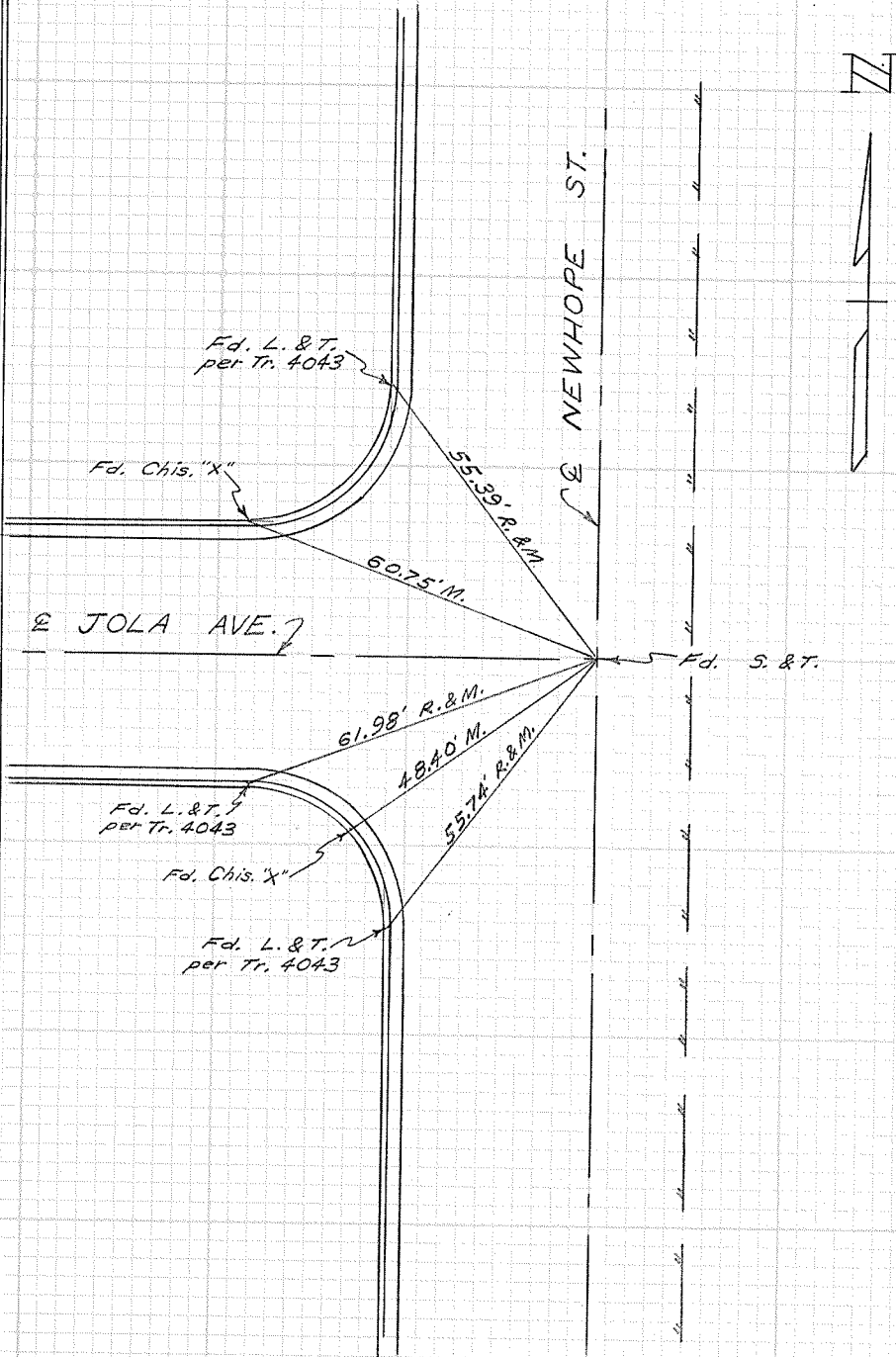
SURVEY OF NEWHOPE & JOLA T B NO. 2 PAGE 198

SURVEY BY PRICKETT & PARTY TRACT NO. 4043

DATE APRIL 24, 1969

SURVEYORS SERVICE COMPANY, SANTA MESA - STOCK NO. 411

DO NOT EXTEND NOTES THIS SIDE OF LINE



W.P.

CITY OF GARDEN GROVE, CALIFORNIA

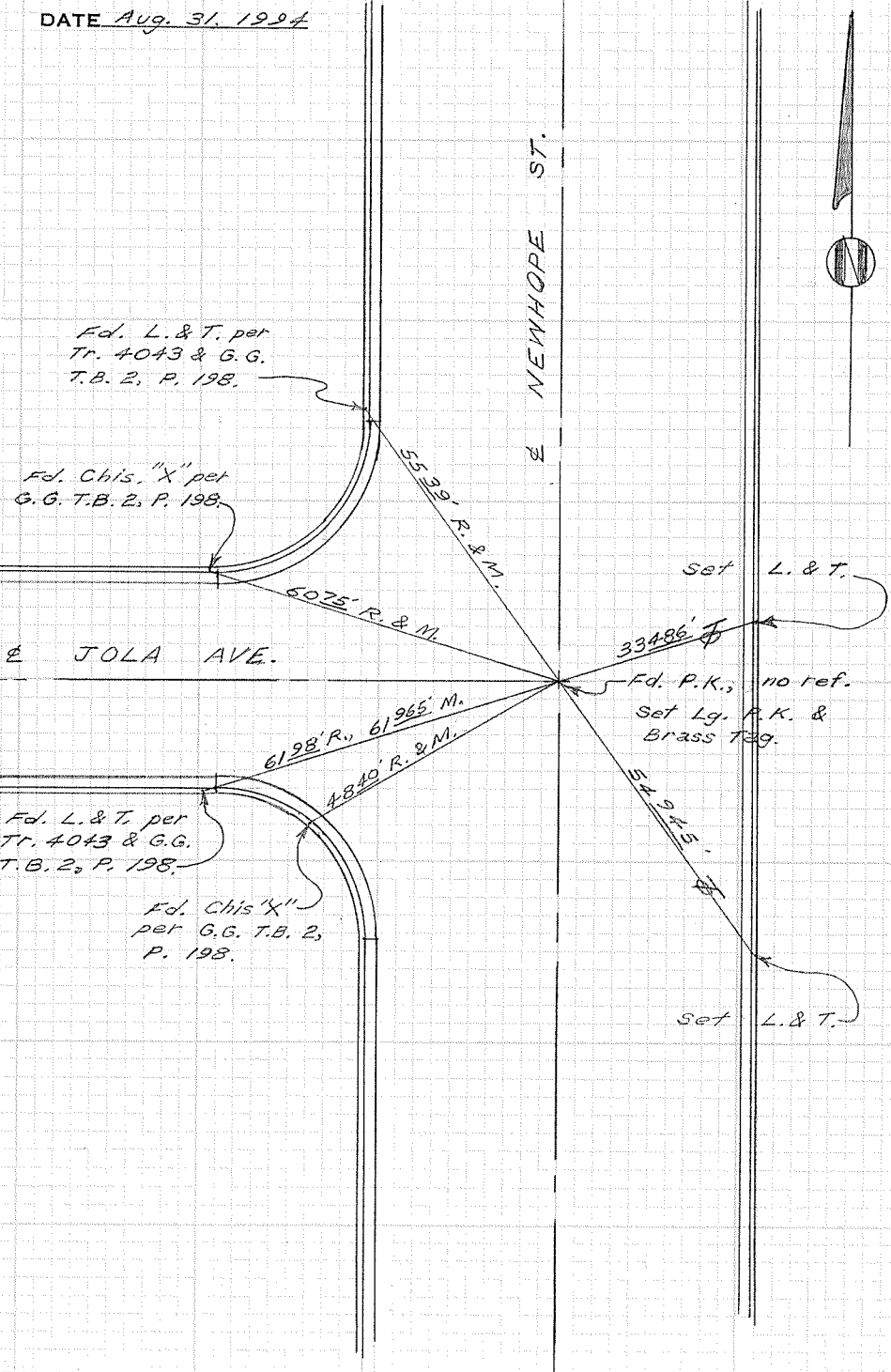
SURVEY OF *Newhope St. & Jola Ave.* T.B. NO. *2* PAGE *198A*

SURVEY BY *Prickett & Party* TRACT NO. *4043*

DATE *Aug. 31, 1924*

SURVEYORS SERVICE COMPANY, TA MESA - STOCK NO. 411

DO NOT EXTEND NOTES THIS SIDE OF LINE



CITY OF GARDEN GROVE, CALIFORNIA

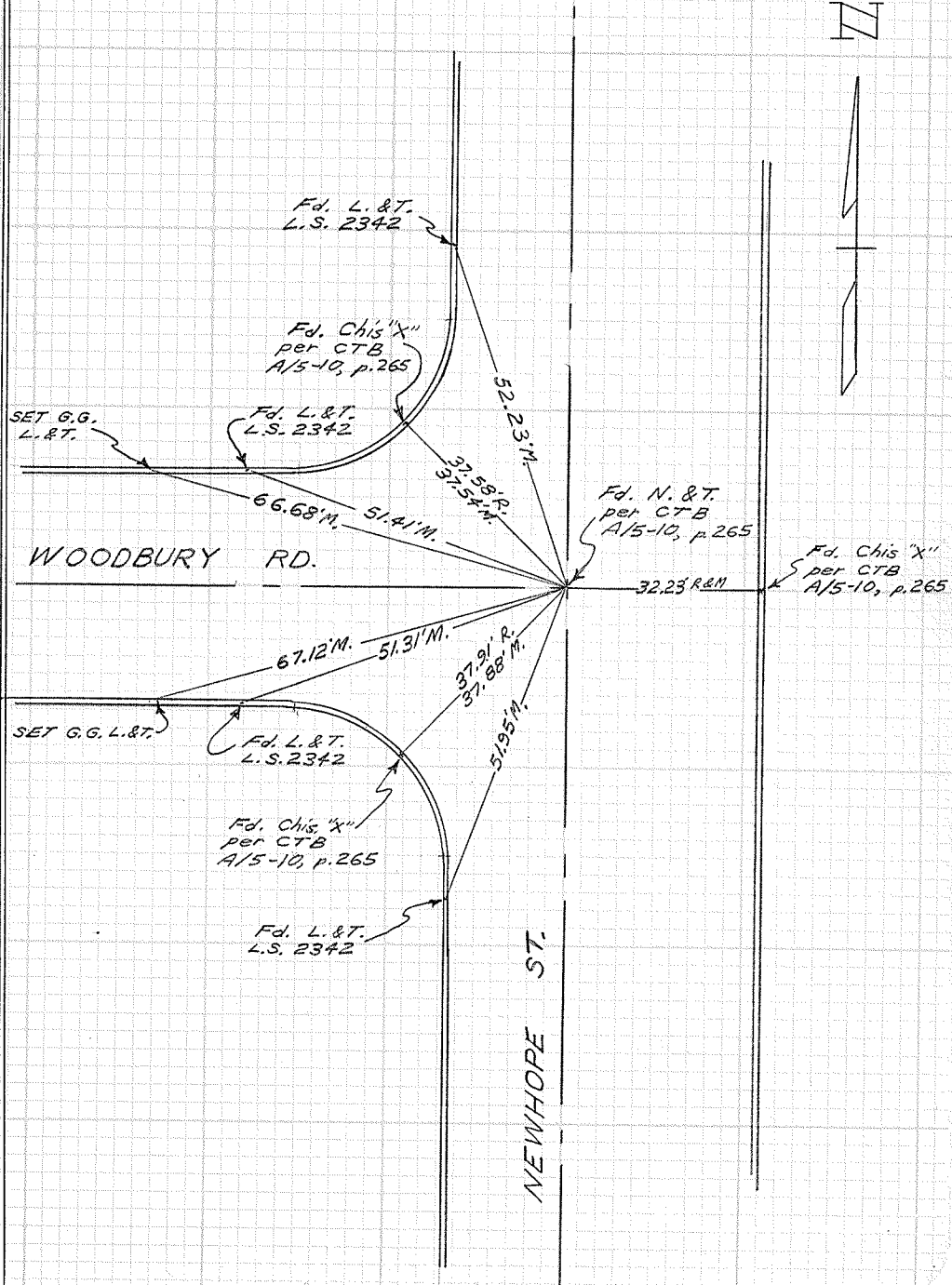
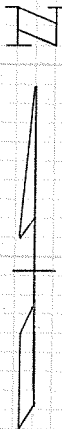
SURVEY OF NEWHOPE & WOODBURY TB NO. 2 PAGE 199

SURVEY BY PRICKETT & PARTY TRACT NO. _____

DATE 5-21-69

SURVEYORS SERVICE COMPANY, SANTA MESA - STOCK NO. 411

DO NOT EXTEND NOTES THIS SIDE OF LINE



W.P.

CITY OF GARDEN GROVE, CALIFORNIA

SURVEY OF COAST & LARSON T B NO. 2 PAGE 200

SURVEY BY PRICKETT & PARTY TRACT NO. _____

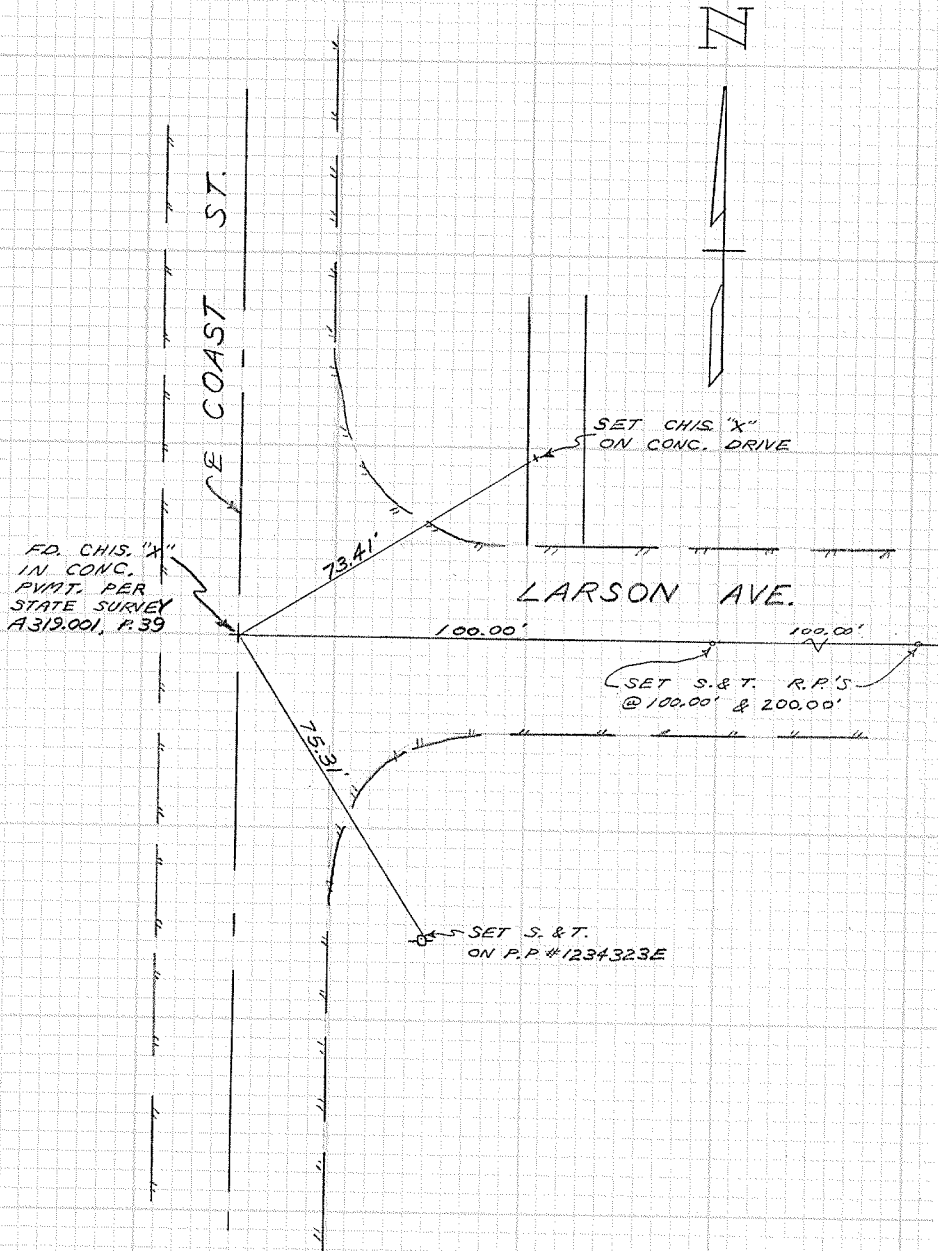
DATE AUG. 23, 1967

SURVEYORS SERVICE COMPANY, COSTA MESA - STOCK NO. 411

DO NOT EXTEND NOTES THIS SIDE OF LINE

1749,002 P 6

W.P.



CITY OF GARDEN GROVE, CALIFORNIA

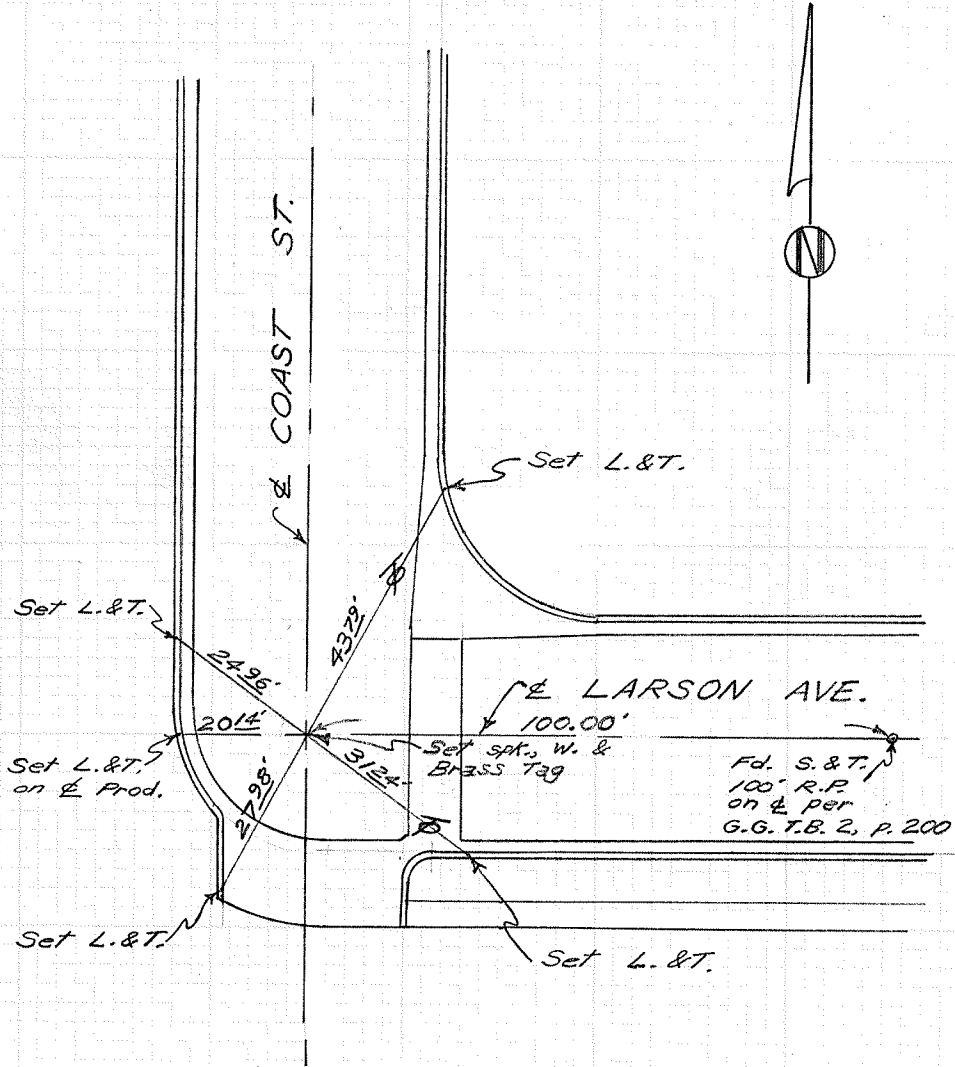
SURVEY OF Coast & Larson T B NO. 2 PAGE 200A

SURVEY BY Prickett & Party TRACT NO. _____

DATE Nov. 21, 1980

SURVEYORS SERVICE COMPANY COSTA MESA - STOCK NO. 411

DO NOT EXTEND NOTES THIS SIDE OF LINE



CITY OF GARDEN GROVE, CALIFORNIA

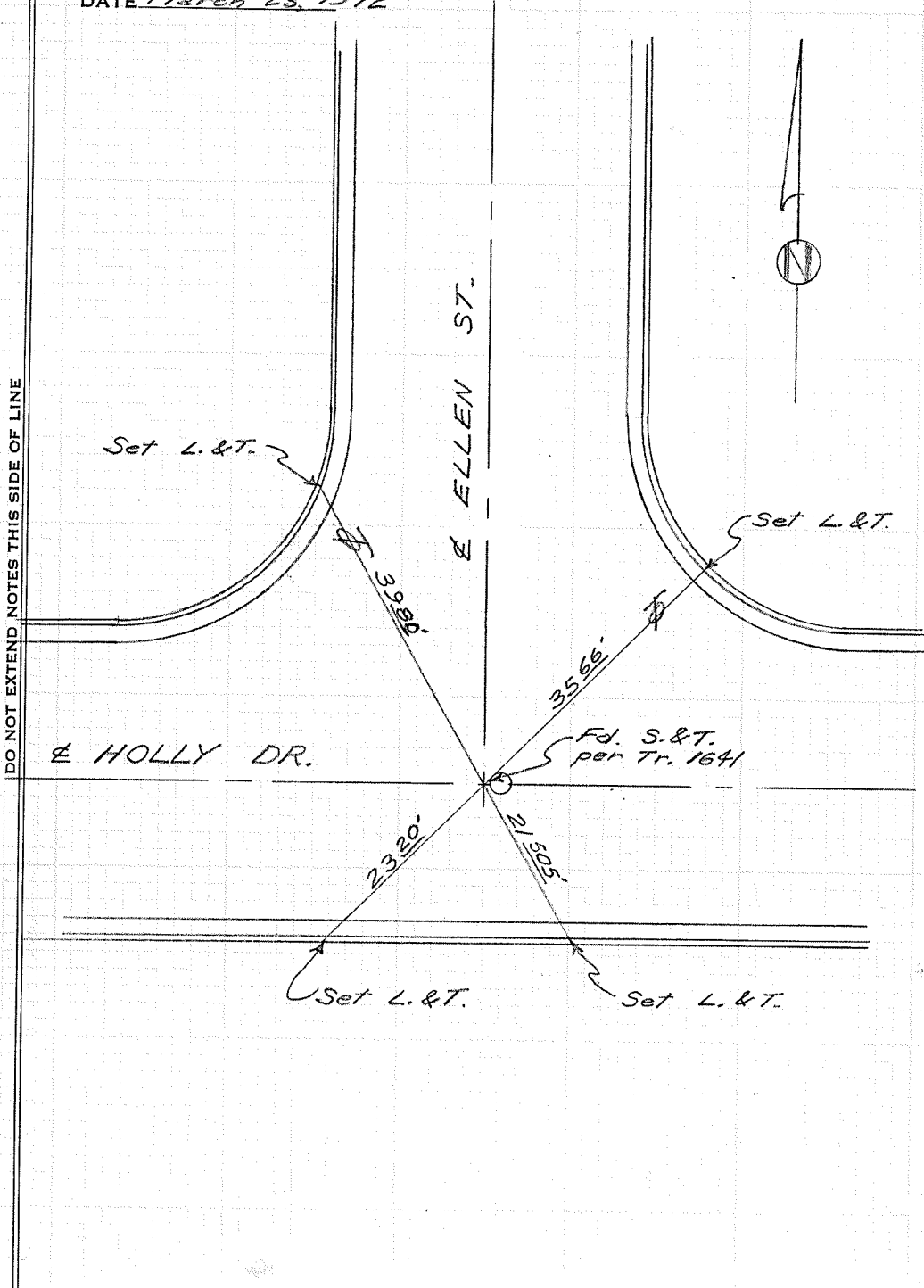
SURVEY OF Holly Dr. & Ellen St. T B NO. 2 PAGE 201

SURVEY BY Prickett & Party TRACT NO. 1641

DATE March 23, 1972

SURVEYORS SERVICE COMPANY TOSTA MESA - STOCK NO. 411

DO NOT EXTEND NOTES THIS SIDE OF LINE



CITY OF GARDEN GROVE, CALIFORNIA

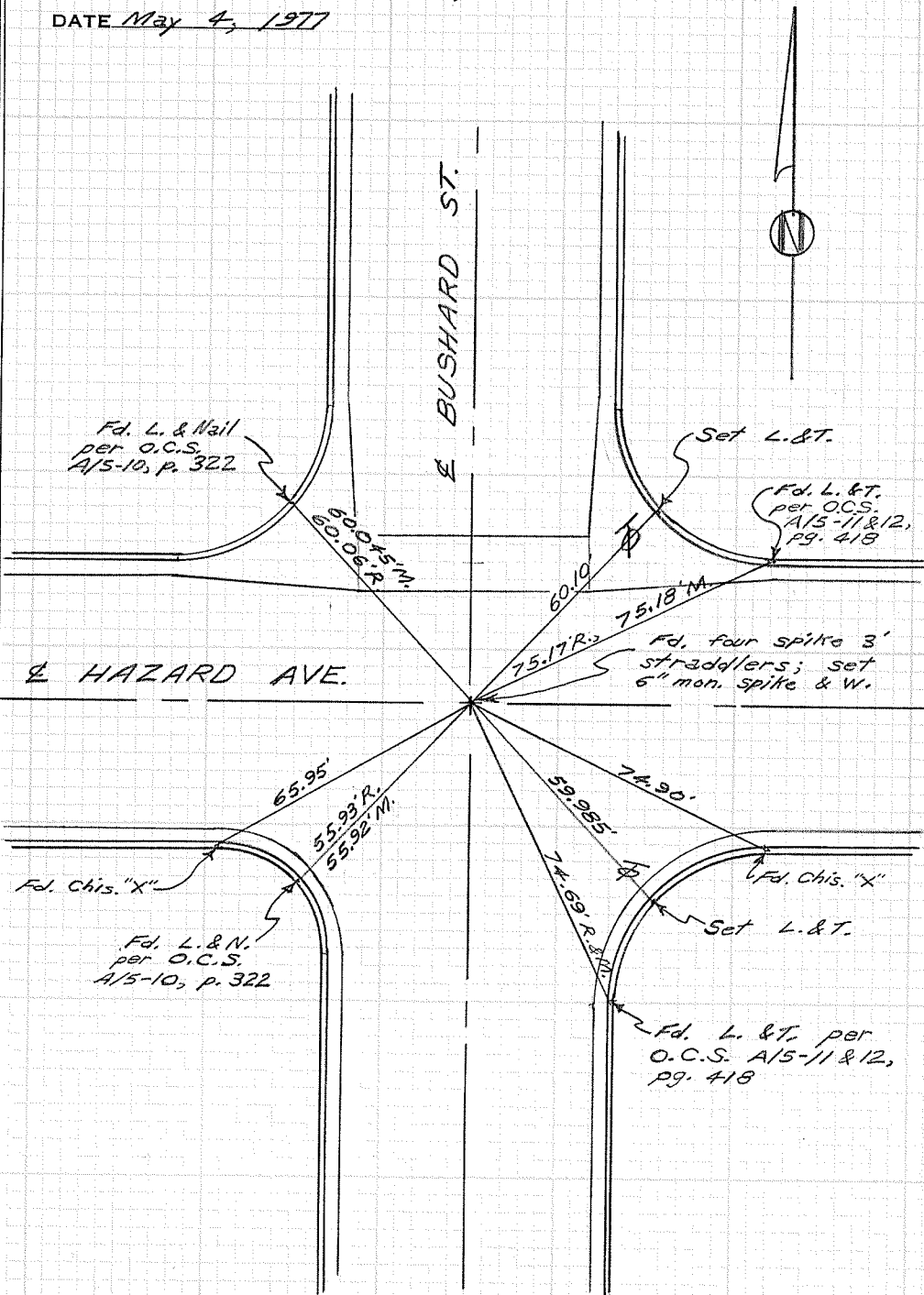
SURVEY OF HAZARD & BUSHARD T B NO. 2 PAGE 202

SURVEY BY Prickett & Party TRACT NO.

DATE May 4, 1977

SURVEYORS SERVICE COMPANY, COSTA MESA - STOCK NO. 411

DO NOT EXTEND NOTES THIS SIDE OF LINE



CITY OF GARDEN GROVE, CALIFORNIA

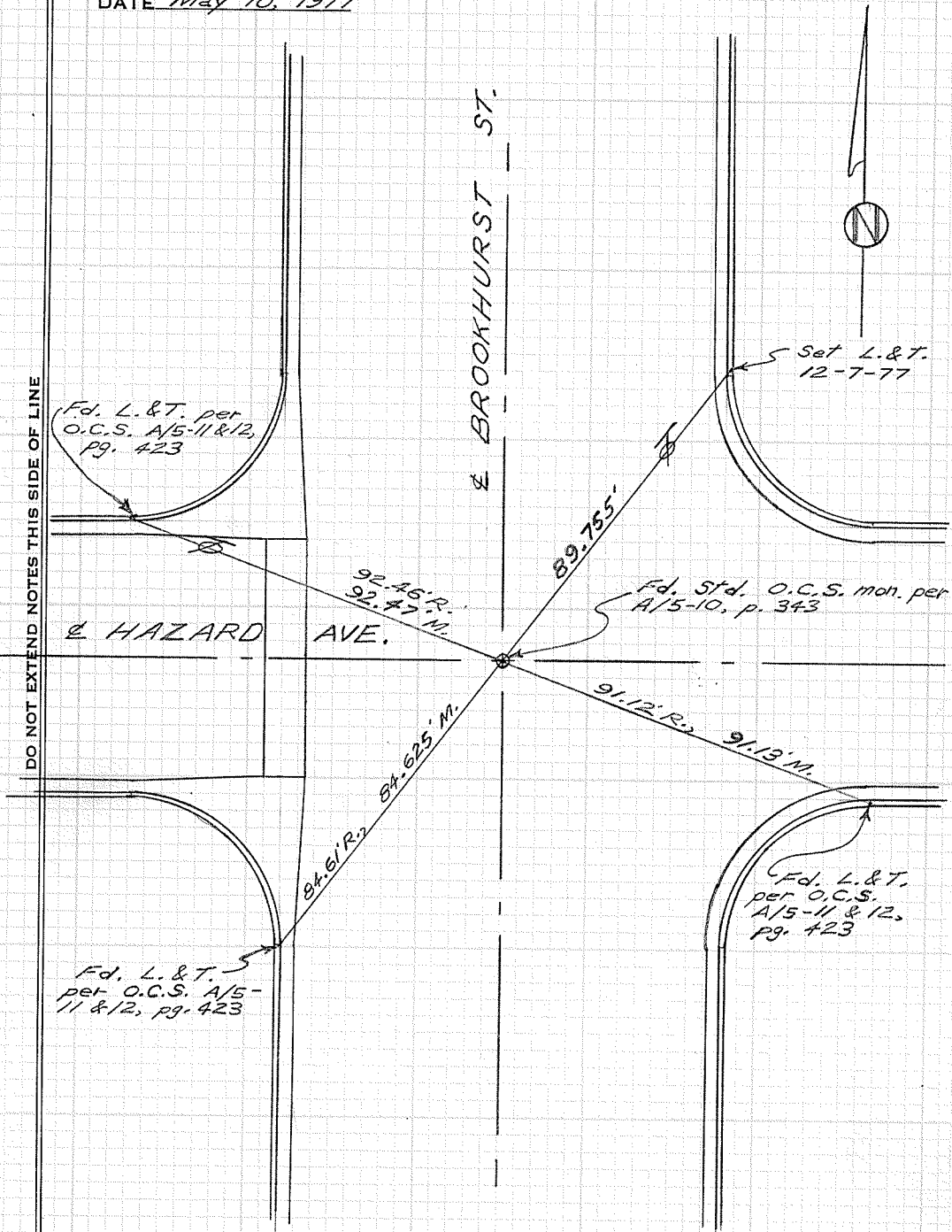
SURVEY OF HAZARD & BROOKHURST T B NO. 2 PAGE 203

SURVEY BY Prickett & Party TRACT NO. _____

DATE May 10, 1977

SURVEYORS SERVICE COMPANY, COSTA MESA - STOCK NO. 411

DO NOT EXTEND NOTES THIS SIDE OF LINE



Fd. L. & T. per
O.C.S. A/5-11 & 12,
pg. 423

Set L. & T.
12-7-77

HAZARD AVE.

BROOKHURST ST.

92.46° R,
92.47° M.

89.755'

Fd. std. O.C.S. mon. per
A/5-10, p. 343

84.61° R,
84.625° M.

91.12° R,
91.13° M.

Fd. L. & T.
per O.C.S. A/5-
11 & 12, pg. 423


Fd. L. & T.
per O.C.S.
A/5-11 & 12,
pg. 423

CITY OF GARDEN GROVE, CALIFORNIA

SURVEY OF HAZARD & WARD T B NO. 2 PAGE 204

SURVEY BY SIMONS TRACT NO. _____

DATE 3-21-69



DO NOT EXTEND NOTES THIS SIDE OF LINE

Fd. Chis. "X" per
Co. Files A/5-10, p. 363

Fd. Chis. "X" per
Co. Files A/5-10, p. 363

761.78' R.A.M.

772.12' R.A.M.

Fd. Spk. & W. per
Co. Files A/5-10, p. 363

E HAZARD AVE.

SET G.G. STD.
SURVEY MON. 6-28-69

772.12' R.B.M.

E WARD ST.

Fd. Chis. "X" per
Co. Files A/5-10,
p. 363

SURVEYORS SERVICE COMPANY, COSTA MESA - STOCK NO. 411

CITY OF GARDEN GROVE, CALIFORNIA

Center of Sec. 8, T. 5 S., R. 10 W.

SURVEY OF Hazard Ave. & Ward St. T B NO. 2 PAGE 204A

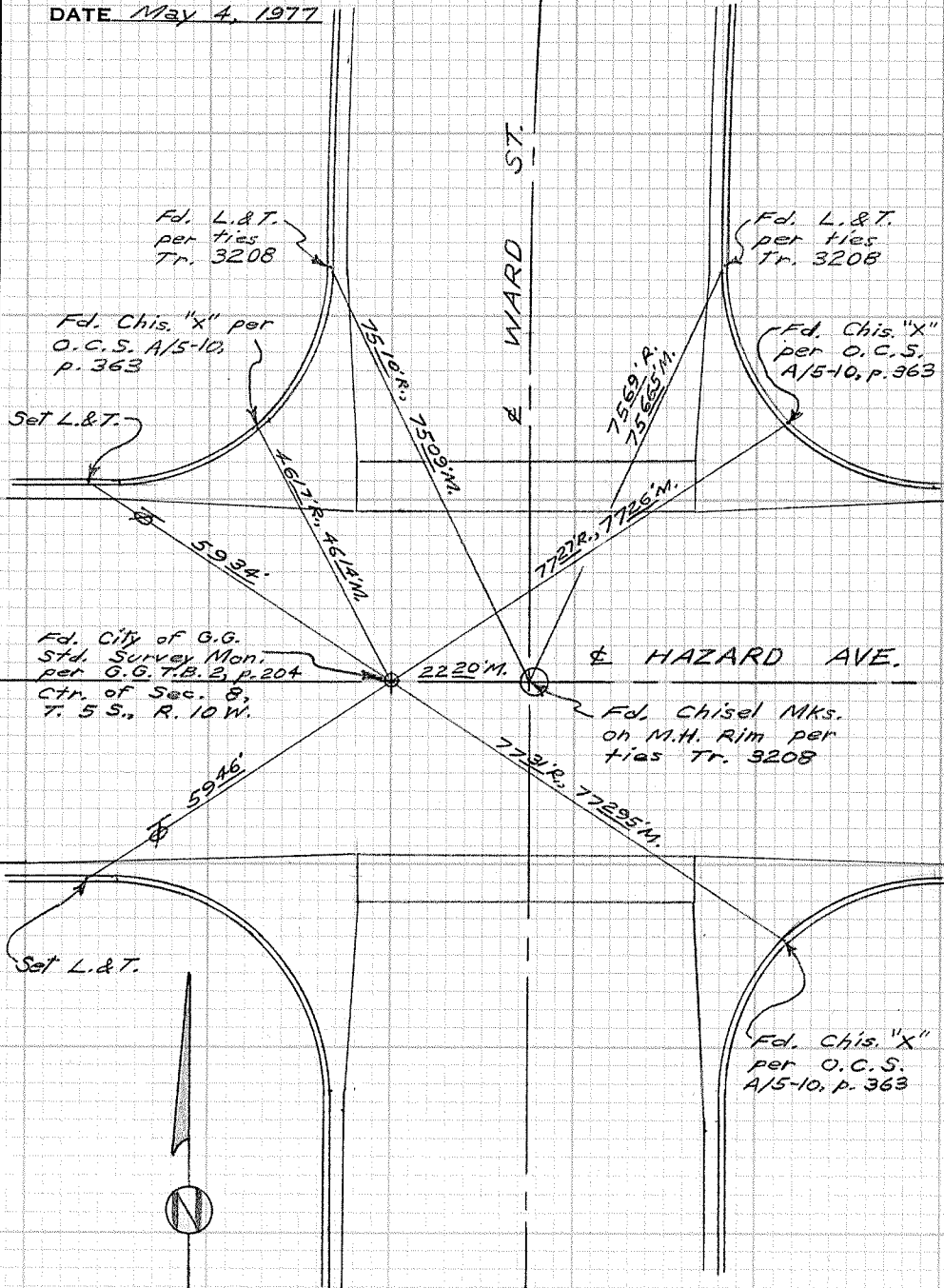
SURVEY BY Prickett & Party

TRACT NO. 3208

DATE May 4, 1977

SURVEYORS SERVICE COMPANY STA MESA - STOCK NO. 411

DO NOT EXTEND NOTES THIS SIDE OF LINE



CITY OF GARDEN GROVE, CALIFORNIA

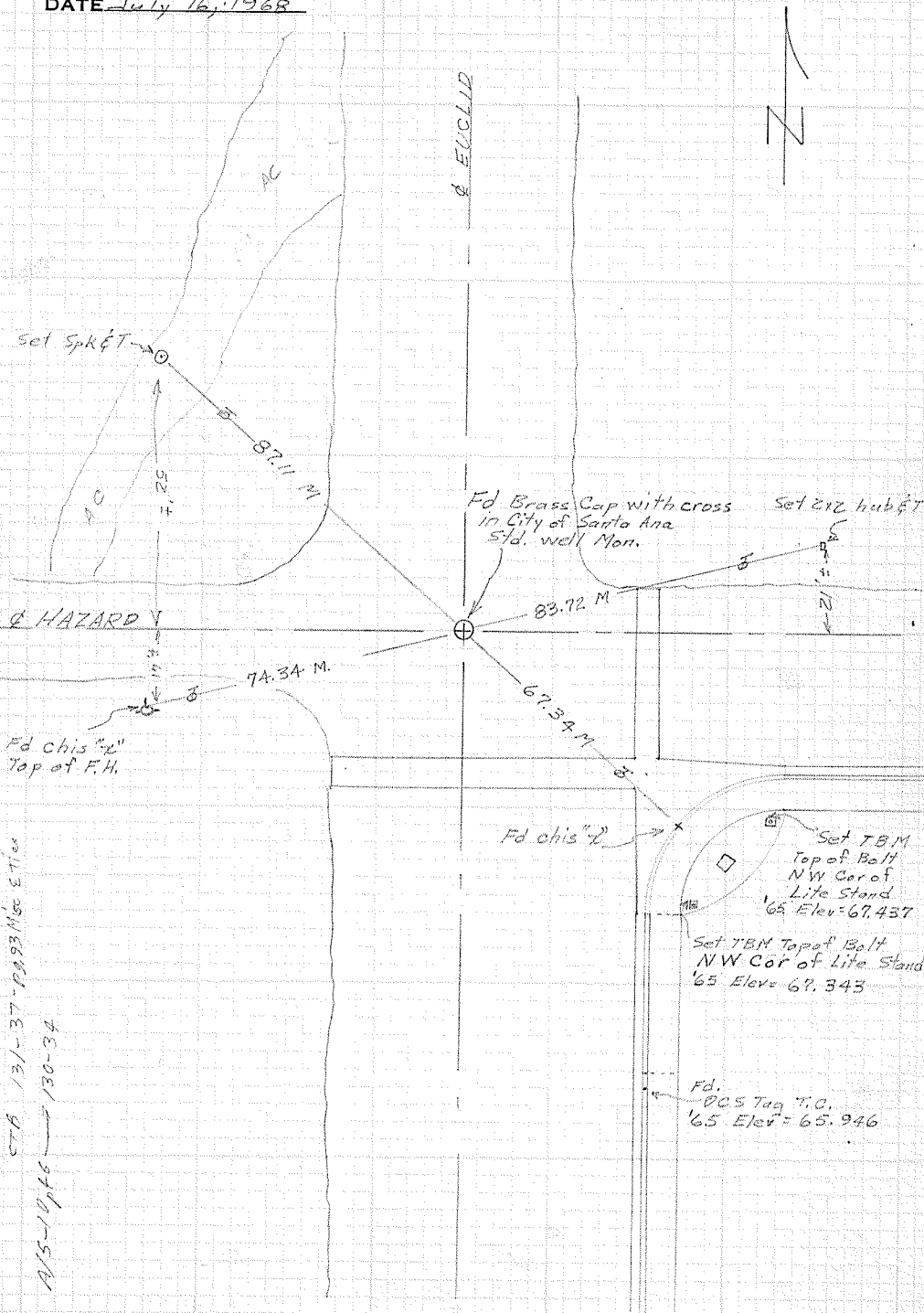
SURVEY OF HAZARD & EUCLID T B NO. 2 PAGE 205

SURVEY BY Simons & Party TRACT NO. _____

DATE July 16, 1968

DO NOT EXTEND NOTES THIS SIDE OF LINE

SURVEYORS SERVICE COMPANY, COSTA MESA - STOCK NO. 411



our 13 92 Misc & Tags
CTB 106-2.6

CTB 131-37-PA83 Misc & Tags
130-34
A/S-10/16

W.P.

CITY OF GARDEN GROVE, CALIFORNIA

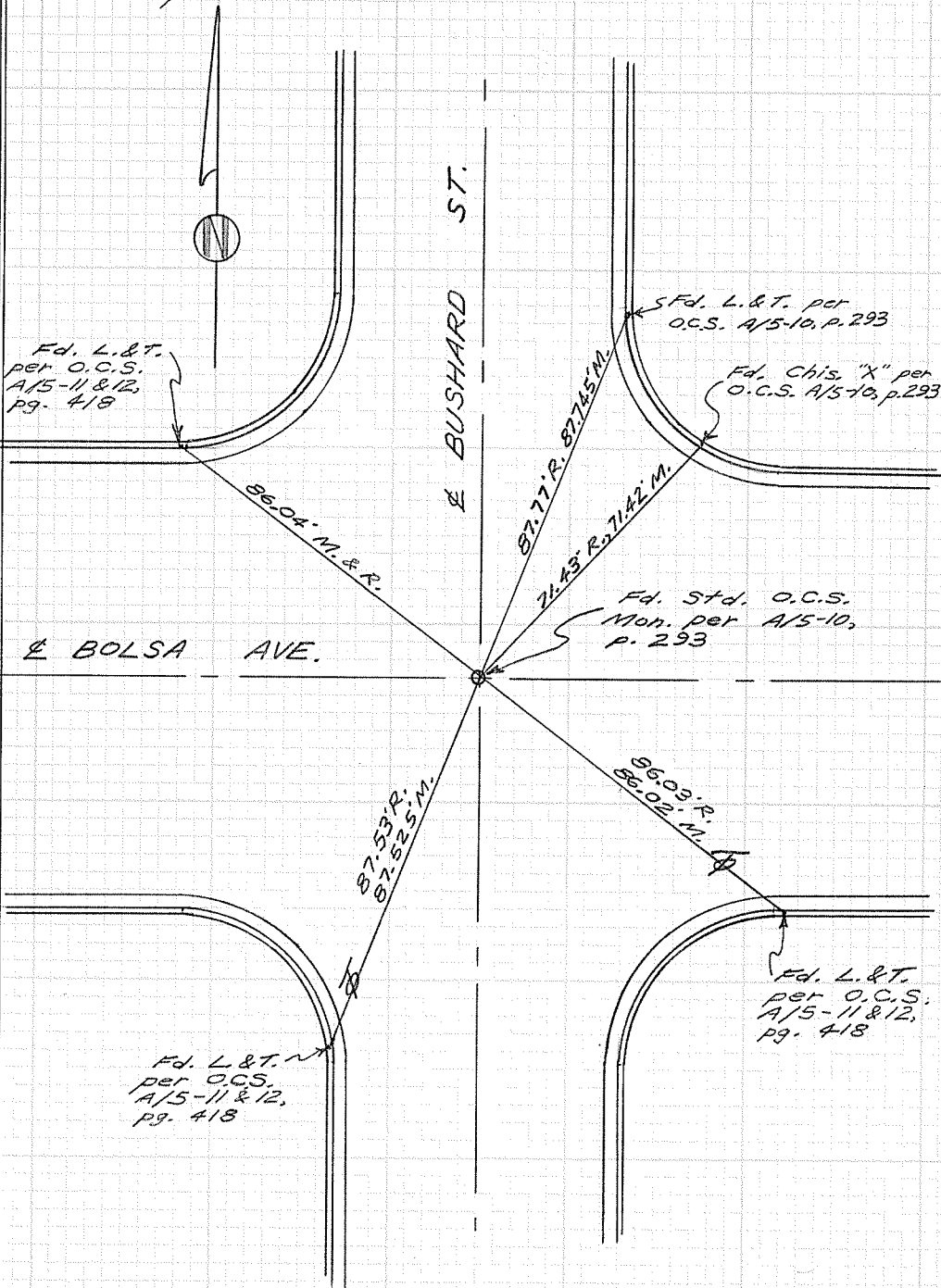
SURVEY OF BOLSA & BUSHARD T B NO. 2 PAGE 206

SURVEY BY Prickett & Party TRACT NO. _____

DATE May 6, 1977

DO NOT EXTEND NOTES THIS SIDE OF LINE

SURVEYORS SERVICE COMPANY, COSTA MESA - STOCK NO. 411



CITY OF GARDEN GROVE, CALIFORNIA

SURVEY OF BOLSA & BROOKHURST T B NO. 2 PAGE 207

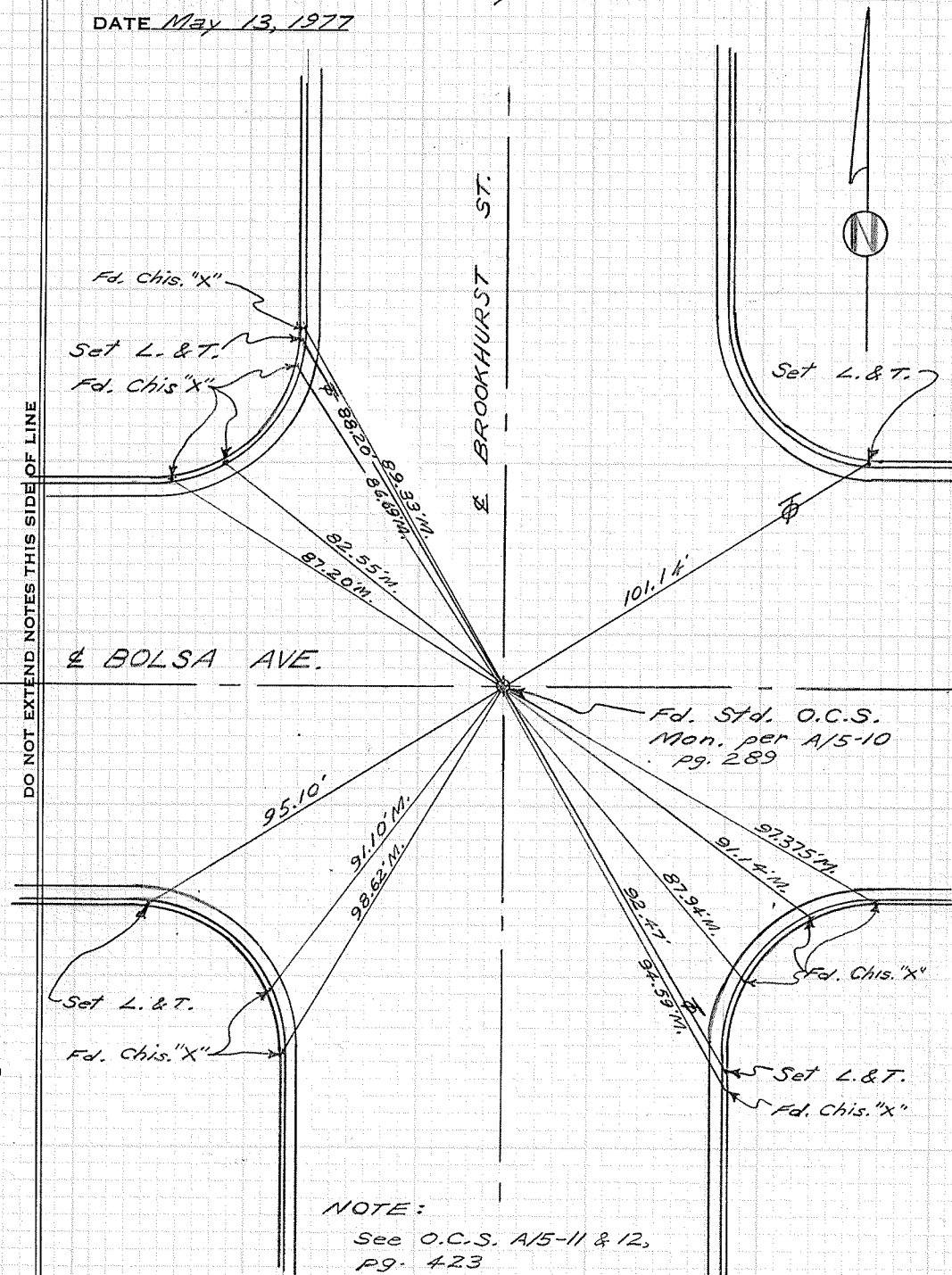
SURVEY BY Prickett & Party TRACT NO. _____

DATE May 13, 1977

DO NOT EXTEND NOTES THIS SIDE OF LINE

SURVEYORS SERVICE COMPANY, COSTA MESA - STOCK NO. 411

REF: O.C.S. A/5-10 Pgs. 45, 122 & 289



NOTE:

See O.C.S. A/5-11 & 12,
pg. 423

CITY OF GARDEN GROVE, CALIFORNIA

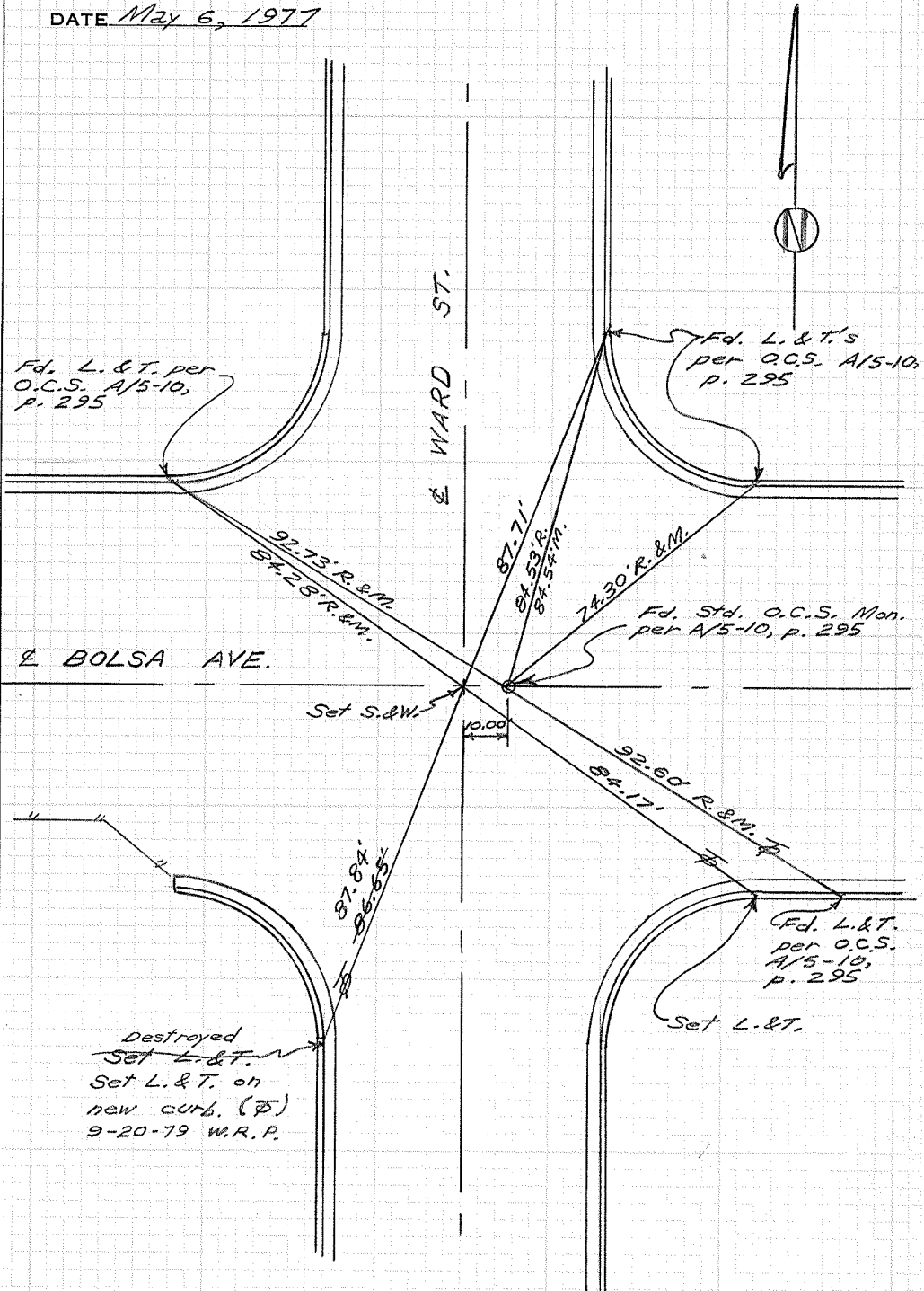
SURVEY OF BOLSA & WARD T B NO. 2 PAGE 208

SURVEY BY Prickett & Party TRACT NO. _____

DATE May 6, 1977

SURVEYORS SERVICE COMPANY, COSTA MESA - STOCK NO. 411

DO NOT EXTEND NOTES THIS SIDE OF LINE



CITY OF GARDEN GROVE, CALIFORNIA

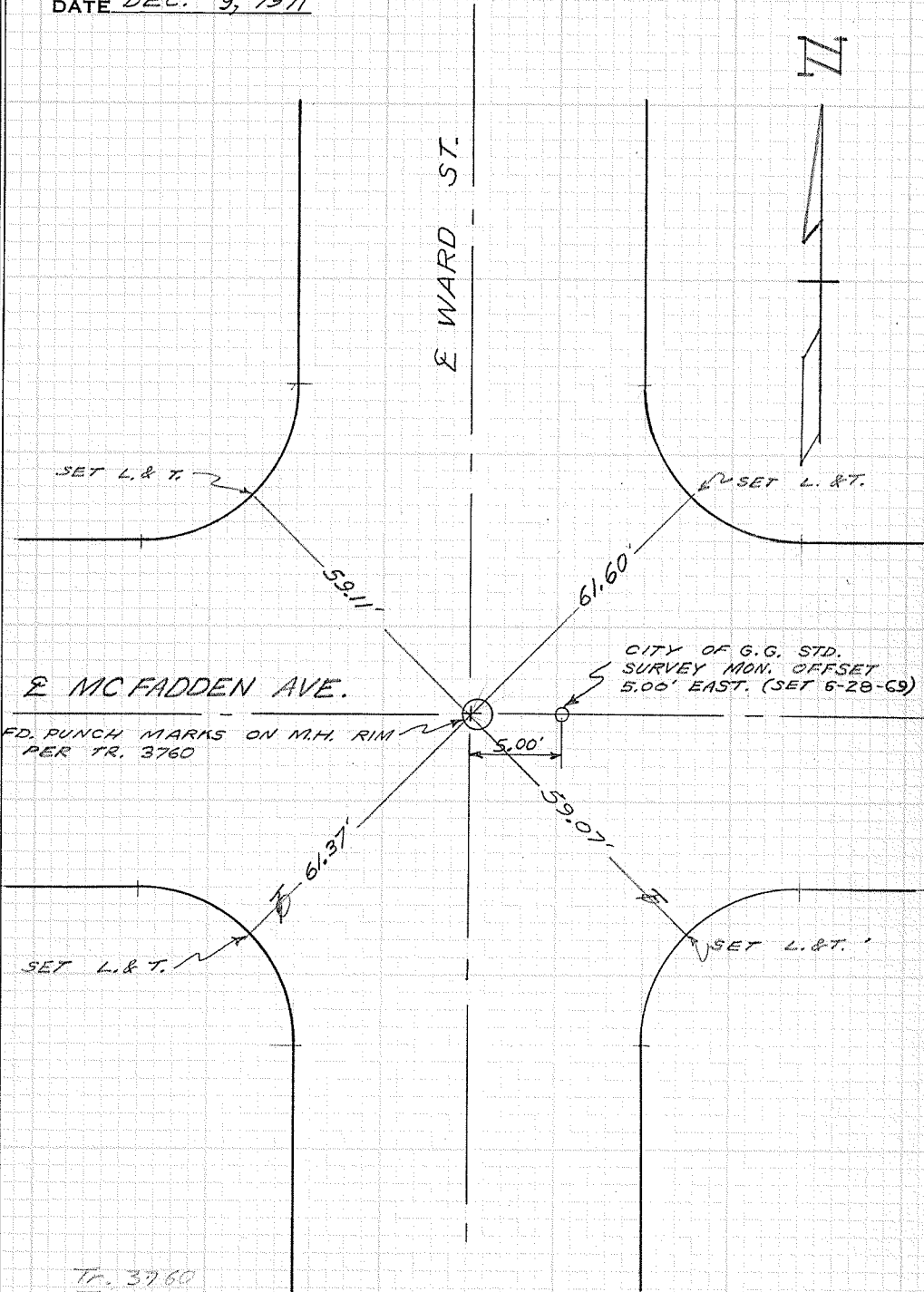
SURVEY OF McFADDEN & WARD T B NO. 2 PAGE 209

SURVEY BY Prickett & Party TRACT NO. _____

DATE DEC. 9, 1971

DO NOT EXTEND NOTES THIS SIDE OF LINE

SURVEYORS SERVICE COMPANY, COSTA MESA - STOCK NO. 411



W.P.

Tr. 3760
T.L.S. CORL

CITY OF GARDEN GROVE, CALIFORNIA

Index

SURVEY OF City of Garden Grove T B NO. 2 PAGE I
 SURVEY BY _____ TRACT NO. _____
 DATE 1968 ϕ TIES

DO NOT EXTEND NOTES THIS SIDE OF LINE

SURVEYORS SERVICE COMPANY TA MESA - STOCK NO. 411

		Page	Remarks
Garden Grove Blvd	S $\frac{1}{4}$ 33-4-11	101	
	N $\frac{1}{4}$ 4-5-11	101	
	SE Cor 33-4-11	102	
	NE Cor 4-5-11	103	Old Springdale South
	Springdale	104	S $\frac{1}{4}$ 34-4-11
	Edwards	105, 106	N $\frac{1}{4}$ 3-5-11
	Old Knott	107	SE Cor 34-4-11
	PI	107	SE $\frac{1}{4}$ Line Rm Los Alamitos Rm Los Bolsas
	Golden West	108	NE Cor 3-5-11
	Men on ϕ GG	109	Approx 200' East of Fry
	Men on ϕ GG	110	Approx 500' East of Fry
	Men on ϕ GG	111	Approx 1200' East of Fry & Approx 1575' West of Wester
	Western	112	S $\frac{1}{4}$ 35-4-11
	S.P.R.R	113	Transit Line
	Hoover	113	N $\frac{1}{4}$ 2-5-11
	Men on ϕ GG	114	Approx 800' West of Beach
	Beach Blvd	115	SE Cor 35-4-11
	Coast St	116	NE Cor 2-5-11
	Marroe St	117	
	Dale St	118	S $\frac{1}{4}$ 36-4-11
	Wilson St	119	
	Newland	120	N $\frac{1}{4}$ 1-5-11
	Magnolia	121	SE Cor 36-4-11
	Cannery	122	NE Cor 1-5-11
	Casa Linda Lane	123	
	Gilbert St W	124	S $\frac{1}{4}$ 31-4-10
	Gilbert St South	124	
	Old Stevens	125	N $\frac{1}{4}$ 6-5-10
	Galaway South	126	Old Belfast West
	Kerry St	127	Old Belfast East
	Brookhurst Way	128	SE Cor 31-4-10
	Brookhurst St	129	NE Cor 6-5-10

Garden Grove Blvd. cont.	Bowen st	130	
	Nutwood st	131	S $\frac{1}{4}$ 32-4-10
	Cypress	132	
	Joy st	133	
	Benton Ave	134	N $\frac{1}{4}$ 5-5-10
	Nelson st	135	
	Century Blvd	135	
	Taft.	136	
	Main st	137	SE Cor 32-4-10
	Euclid (Verano)	138	NE Cor 5-5-10
	Ninth	139	S $\frac{1}{4}$ 33-4-10
	New hope	140, 141	N $\frac{1}{4}$ 4-5-10
	West st	142	SE Cor 33-4-10
	Harbor Blvd	143	NE Cor 4-5-10
	Buara	144	
	Palm	145	S $\frac{1}{4}$ 34-4-10
	Haster	146	SE Cor 34-4-10
	Fairview (Berrydale)	147	NE Cor 3-5-10
	Lewis st	148	S $\frac{1}{4}$ 35-4-10

DO NOT EXTEND NOTES THIS SIDE OF LINE

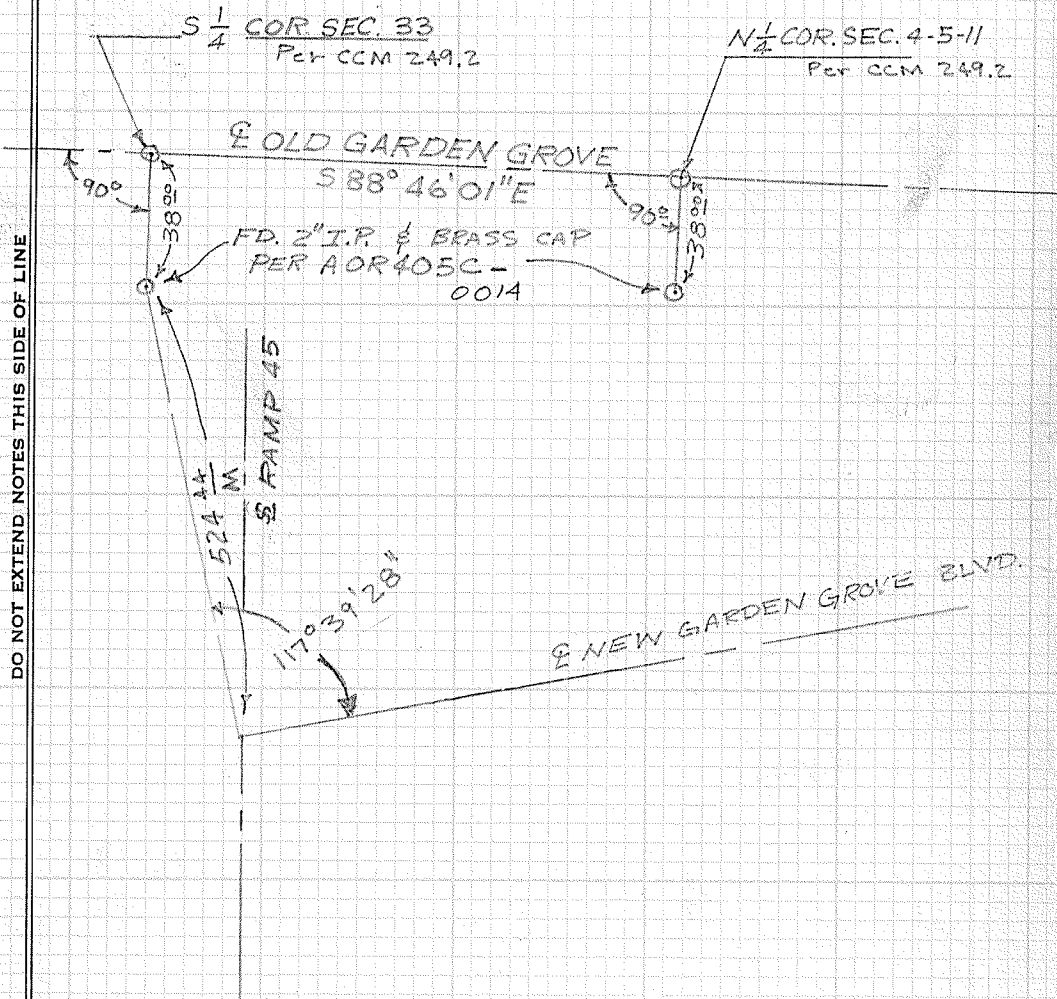
CITY OF GARDEN GROVE. CALIFORNIA

S 1/4 Cor Sec 33 T4S R11W

SURVEY OF N 1/4 Cor Sec 4 T5S R11W T B NO. 2 PAGE 101

SURVEY BY Simons & Party TRACT NO. _____

DATE April 5, 1968



DO NOT EXTEND NOTES THIS SIDE OF LINE

STA MESA - STOCK NO. 411

SURVEYORS SERVICE COMPANY.

CITY OF GARDEN GROVE, CALIFORNIA

SURVEY OF NW Cor. Sec 3, T. 5 S., R. 11 W. T B NO. 2 PAGE 103
NE Cor. Sec 4, T. 5 S., R. 11 W.
SURVEY BY Simons TRACT NO. _____
DATE April 3, 1968



Fd. NET
PP# 626817E
No Rec.

Sec 34

43.41 M

Fd. OC Survey Mon.
as per St. ties A249-002-64
& O.C.S. A/5-11 & 12 p. 65

Garden Grove Blvd.

Sec 4

51.59 M

Sec 3

67.22 M

Springdale St.

Fd. NET
No Rec.
PP# 626818E

Fd. Chis "X"
in curb
No Rec.

DO NOT EXTEND NOTES THIS SIDE OF LINE

SURVEYORS SERVICE COMPANY, COSTA MESA - STOCK NO. 411

CITY OF GARDEN GROVE, CALIFORNIA


(old of Springdale)

SURVEY OF N.E. Cor. Sec. 4, T. 5 S., R. 11 W. T B NO. 2 PAGE 103A

SURVEY BY Prickett & Party TRACT NO.

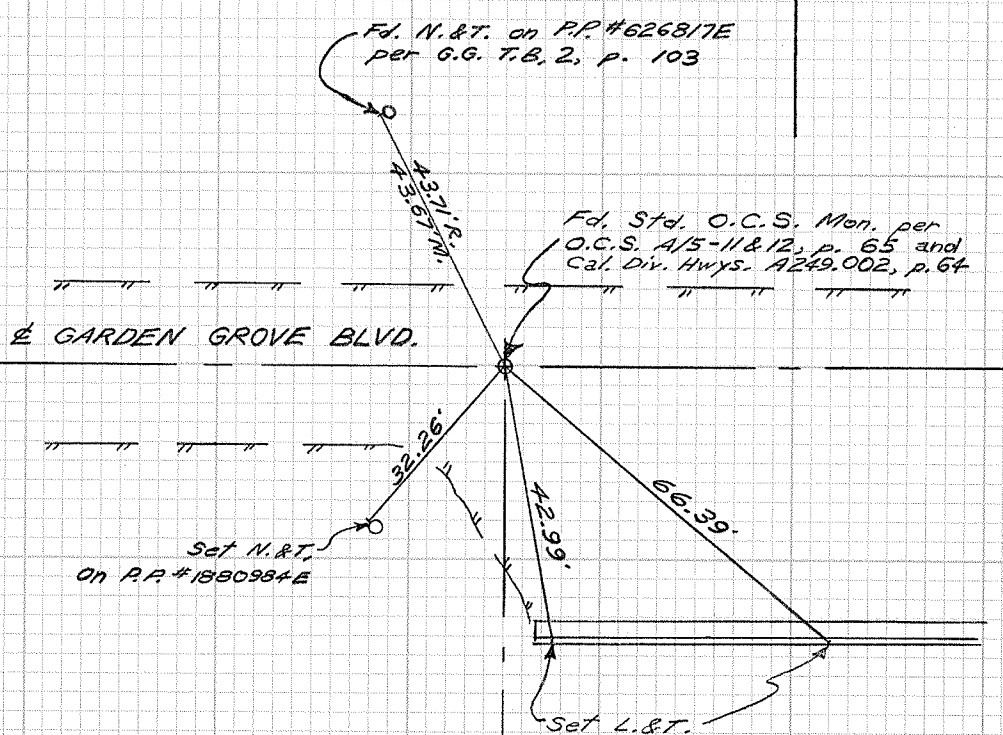
DATE April 25, 1977

SECTION 34
T. 4 S., R. 11 W.



DO NOT EXTEND NOTES THIS SIDE OF LINE

SURVEYORS SERVICE COMPANY, COSTA MESA - STOCK NO. 411



SECTION 4
T. 5 S.

SECTION 3
R. 11 W.

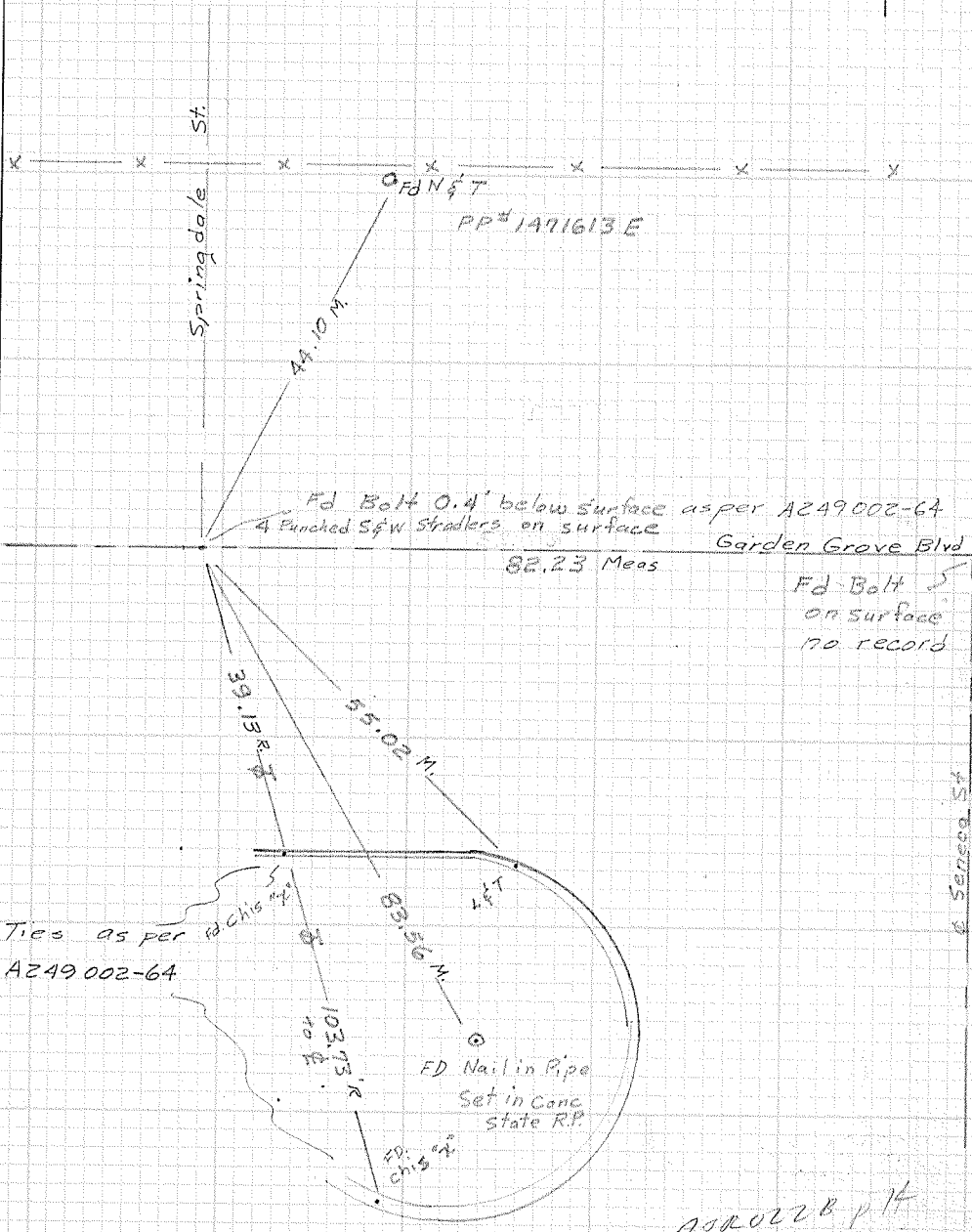
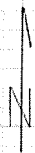
CITY OF GARDEN GROVE, CALIFORNIA

Springdale St & Garden Grove Blvd

SURVEY OF South 1/4 Cor of Sec 34, T.4S., R.11W. T B NO. 2 PAGE 104

SURVEY BY Simons & Party TRACT NO. _____

DATE April 3, 1968



SURVEYORS SERVICE COMPANY, COSTA MESA - STOCK NO. 411

DO NOT EXTEND NOTES THIS SIDE OF LINE

A/S-1/12 p 268
ACR022B p 14

ACR022B p 14

CITY OF GARDEN GROVE, CALIFORNIA

SURVEY OF SPRINGDALE & GARDEN GROVE TB NO. 2 PAGE 104H

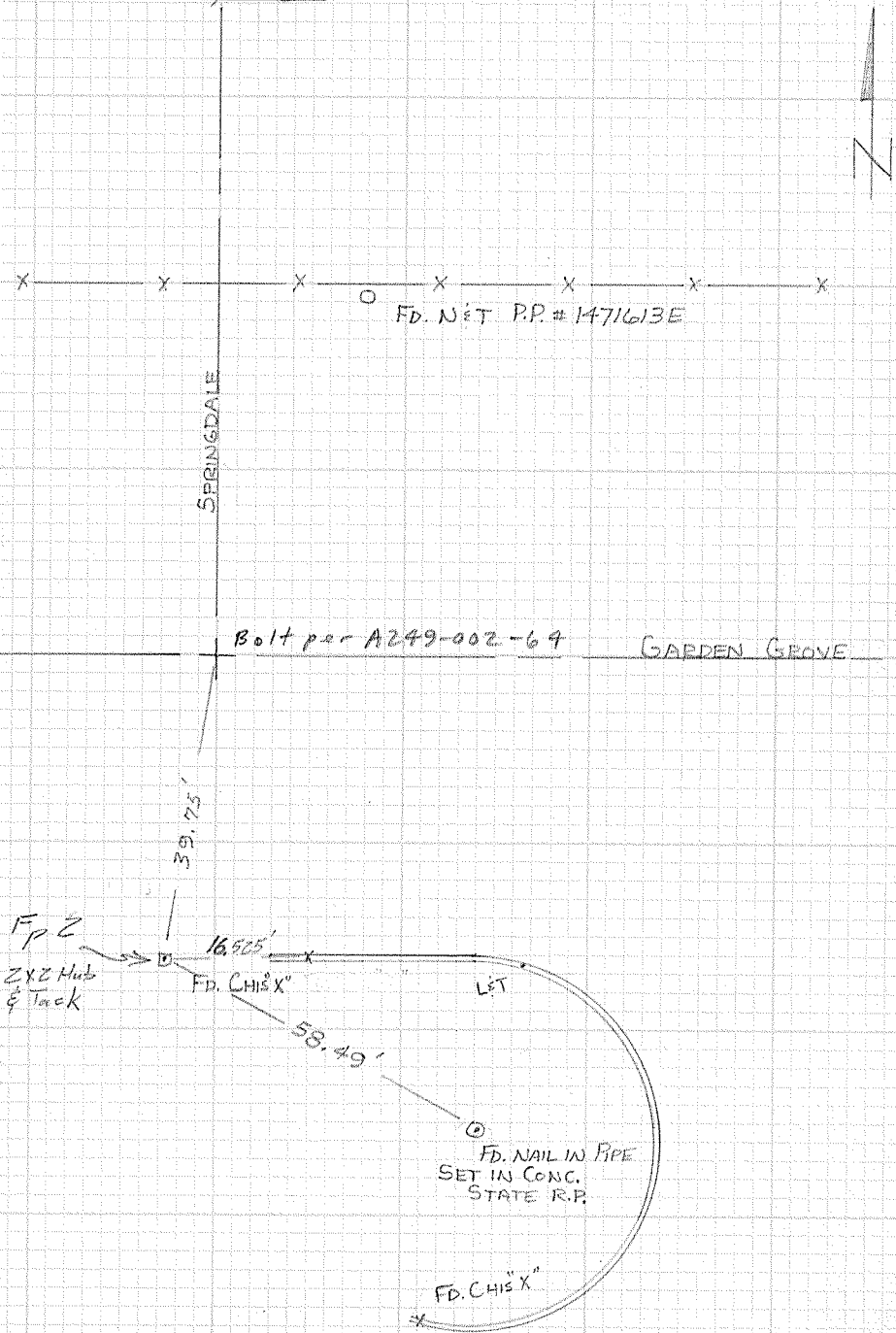
SURVEY BY SIMONS & PARTY TRACT NO. _____

DATE Oct 15, 1968

SURVEYORS SERVICE COMPANY, COSTA MESA - STOCK NO. 411

DO NOT EXTEND NOTES THIS SIDE OF LINE

17




CITY OF GARDEN GROVE, CALIFORNIA

N 1/4 Sec 3 T5S, R11W

SURVEY OF Edwards & Garden Grove Blvd TB NO. 102 PAGE 105

SURVEY BY Simons & Party TRACT NO. _____

DATE April 10, 1968



Note: State A249.002-64
P64/8 records finding
O. Co. Bolt 0.4' Below surface
not on Line July 1959

Fd N&T
PP#1703586E
as per State
AOR022B-0015

See P 106
for Ties
to
R.R. Spike

Note: Dug for O. Co Bolt
Not found. Destroyed
Spk T&W.

Fd Spk. T&W set by state
(Set by inters) May 1966 AOR022B-
0015
Fd 4 nails stradlers at random distances
from Spk.

Set punched R.R. Spike

Garden Grove Blvd

and 2' Stradlers by
Ties as per State

A249.002-64

Punched RR Spike

is 0.06' West of

Destroyed Spk T&W

set per State

AOR022B

Ties as per
State A249.002-64
as per St. AOR022B

as per State
AOR022B-
0015

82.685
82.75

18.87
18.955

Edwards St

69.01
72.73

Fd chis "x"
as per st.
ties pp
AOR022B-
0015

Fd chis "x"
as per State
Ties A249.002-64

Fd chis "x"

2 Fd 005 Tag

20'

42'

DO NOT EXTEND NOTES THIS SIDE OF LINE

SURVEYORS SERVICE COMPANY, COSTA MESA - STOCK NO. 411

CITY OF GARDEN GROVE, CALIFORNIA

N¹/₄ Sec 3 T5S R11W

SURVEY OF Edwards & Garden Grove Blvd. TB NO. 2 PAGE 106

SURVEY BY Simons & Party TRACT NO. _____

DATE April 11, 1968



DO NOT EXTEND NOTES THIS SIDE OF LINE

SURVEYORS SERVICE COMPANY, COSTA MESA - STOCK NO. 411

Fd N&T
PP# 1703586E

42.56 M

Garden Grove Blvd

Set Punched R.R. Spike as per
State ties A249.002 - 6A
Set 2' X-Tie Stradlers Bpk & Tins

69.02 M

12.73 Rec & M

82.75 Rec & M

78.87 Rec & M

Fd chis "x"

Fd chis "x"

Fd Chis "x"

Edwards St

Rec. Distances as of
State ties A249.002-6A

Fd OCS Tag

20'

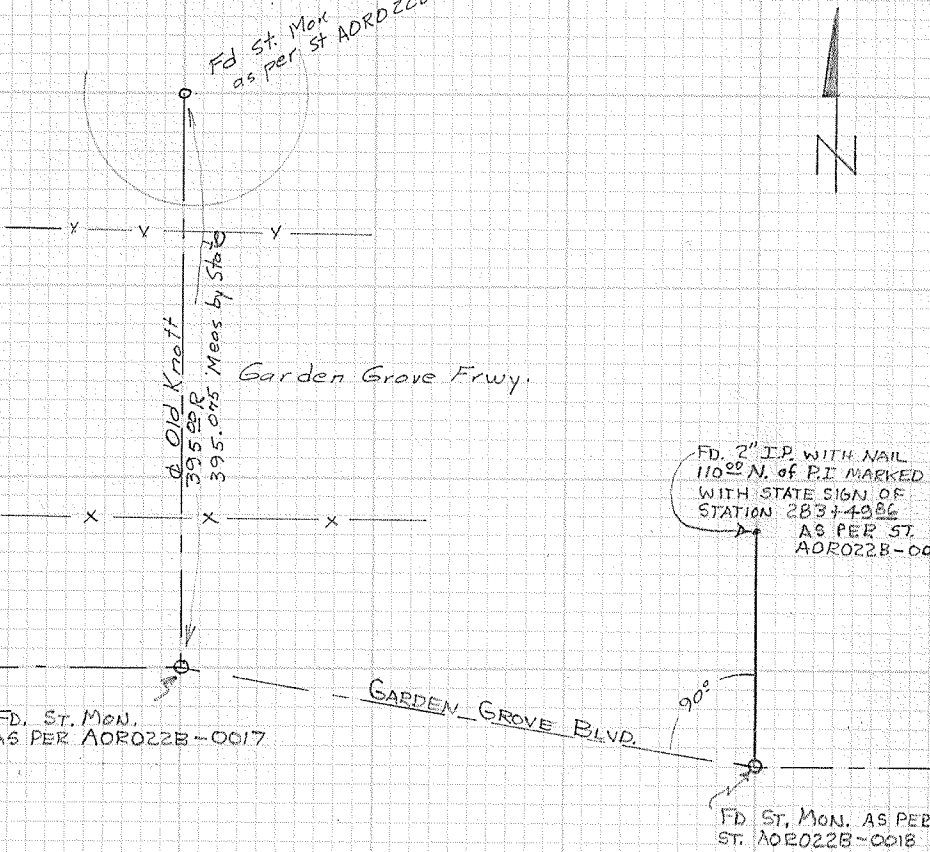
42'

CITY OF GARDEN GROVE, CALIFORNIA

SURVEY OF Knott & Garden Grove Blvd T B NO. 2 PAGE 107

SURVEY BY Simons & Party TRACT NO. _____

DATE 4-24-68



SURVEYORS SERVICE COMPANY, COSTA MESA - STOCK NO. 411

DO NOT EXTEND NOTES THIS SIDE OF LINE

A249.001 P 129

P 121

P 18

A249.001

A249.002

CITY OF GARDEN GROVE, CALIFORNIA

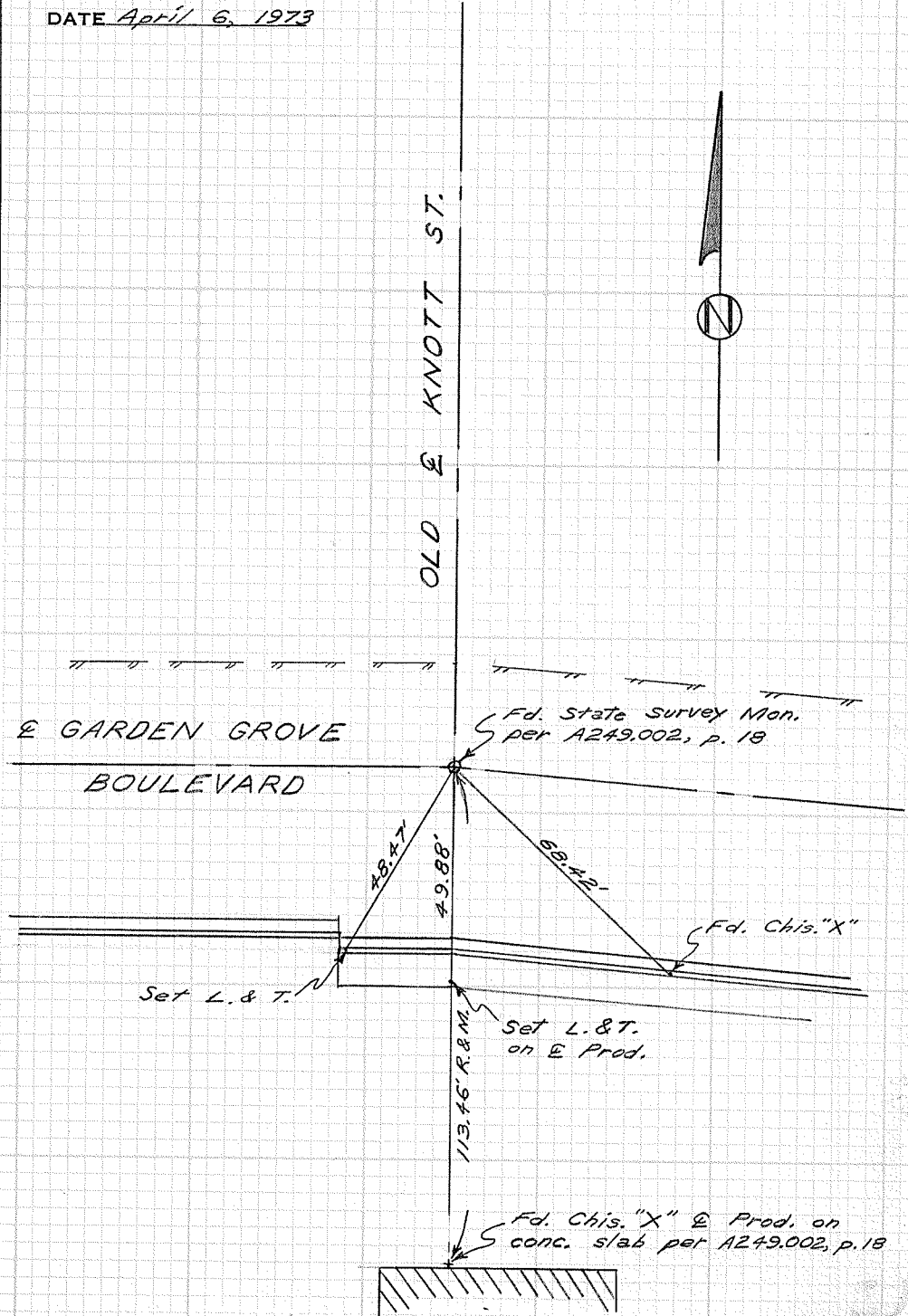
SURVEY OF Knott & Garden Grove Blvd. T B NO. 2 PAGE 107A

SURVEY BY Prickett & Party TRACT NO. _____

DATE April 6, 1973

SURVEYORS SERVICE COMPANY, COSTA MESA - STOCK NO. 411

DO NOT EXTEND NOTES THIS SIDE OF LINE



CITY OF GARDEN GROVE, CALIFORNIA

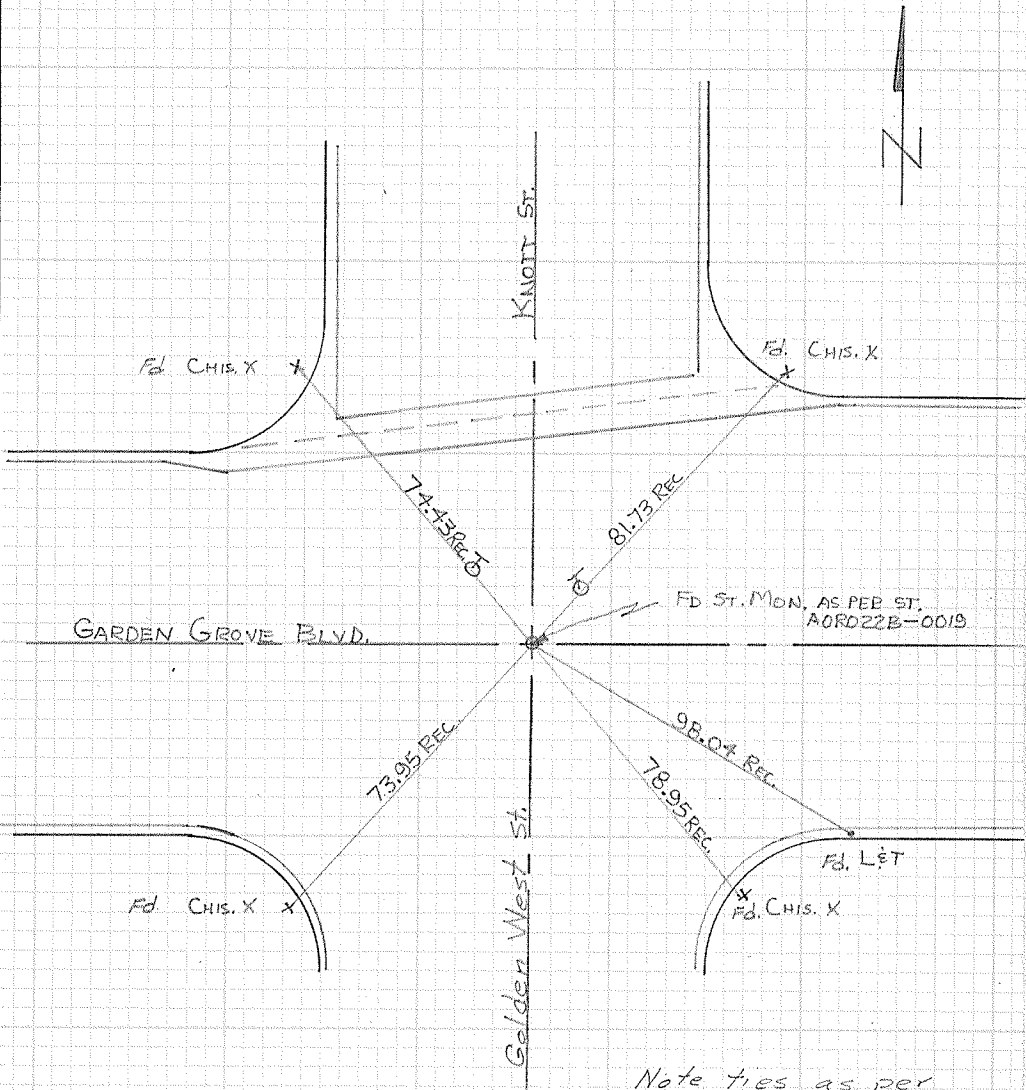
SURVEY OF Golden West & Garden Grove T B NO. 2 PAGE 108

SURVEY BY Simons & Party TRACT NO. _____

DATE April 24, 1968

DO NOT EXTEND NOTES THIS SIDE OF LINE

SURVEYORS SERVICE COMPANY, COSTA MESA - STOCK NO. 411



Note ties as per
AOR022B-0019

CITY OF GARDEN GROVE, CALIFORNIA

SURVEY OF ^{200'} Men East of GG Frwy on GG Blvd B NO 2 PAGE 109

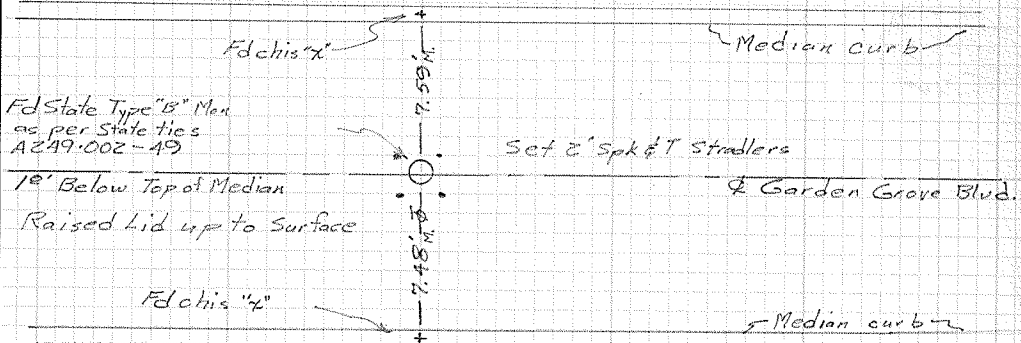
SURVEY BY Simons & Party TRACT NO.

DATE April 26, 1968 STA 295 ~



DO NOT EXTEND NOTES THIS SIDE OF LINE

← 200' Frwy



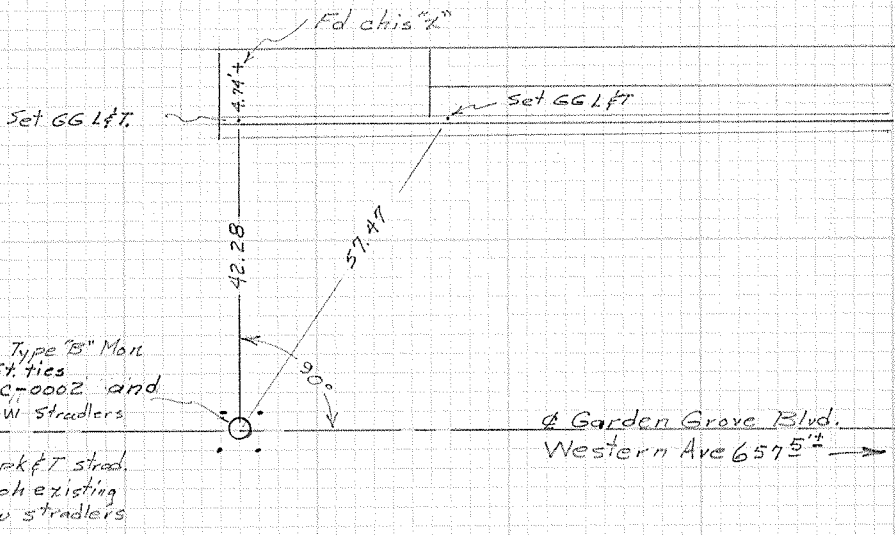
SURVEYORS SERVICE COMPANY, COSTA MESA - STOCK NO. 411

CITY OF GARDEN GROVE, CALIFORNIA

SURVEY OF Mon on G.G Blvd 700' E of Fry T B NO. 2 PAGE 110

SURVEY BY Simons & Party TRACT NO. _____

DATE April 25, 1968 STA 300 ~



DO NOT EXTEND NOTES THIS SIDE OF LINE

SURVEYORS SERVICE COMPANY, COSTA MESA - STOCK NO. 411

CITY OF GARDEN GROVE, CALIFORNIA

SURVEY OF Mon 157^{5'} W of Western on G.G. Blvd. TB NO. 2 PAGE 111

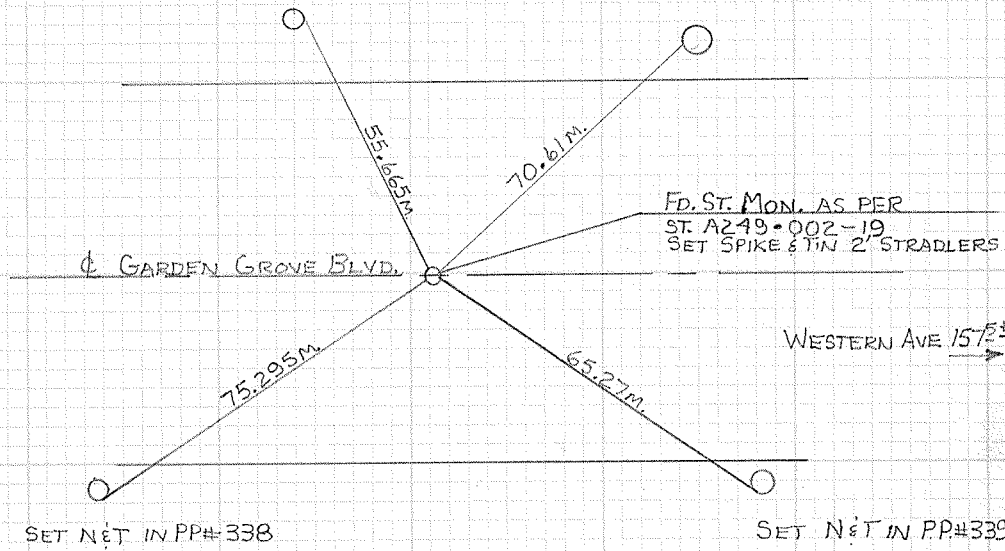
SURVEY BY Simons & Party TRACT NO. _____

DATE April 25, 1968 STA. 305ⁿ



SET N&T IN PP#1629164E

SET PUNCH IN SMH.



DO NOT EXTEND NOTES THIS SIDE OF LINE

SURVEYORS SERVICE COMPANY, COSTA MESA - STOCK NO. 411

CITY OF GARDEN GROVE, CALIFORNIA

SURVEY OF Western & GG Blvd. TB NO. 2 PAGE 112

SURVEY BY Simons & Party TRACT NO. _____

DATE April 25, 1962

SURVEYORS SERVICE COMPANY, COSTA MESA - STOCK NO. 411

DO NOT EXTEND NOTES THIS SIDE OF LINE

Western Ave.

Fd. N. in Curb
per Tr. 4016 ties.

Fd. N. in Curb per
Tr. 4016 ties.

57.74' R.
87.93' M

77.94' R.
77.92' M

Garden Grove Blvd.

Fd. Punched
Spike
As Per St. ties
A249-002-19

83.50' M
83.49' Rec.

Fd. chis. star
As per St ties
A249-002-19



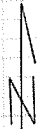
W.P.

CITY OF GARDEN GROVE, CALIFORNIA

SURVEY OF SPRR & Hoover St. At G.G. Blvd. T B NO. 2 PAGE 113

SURVEY BY Simons & Party TRACT NO. _____

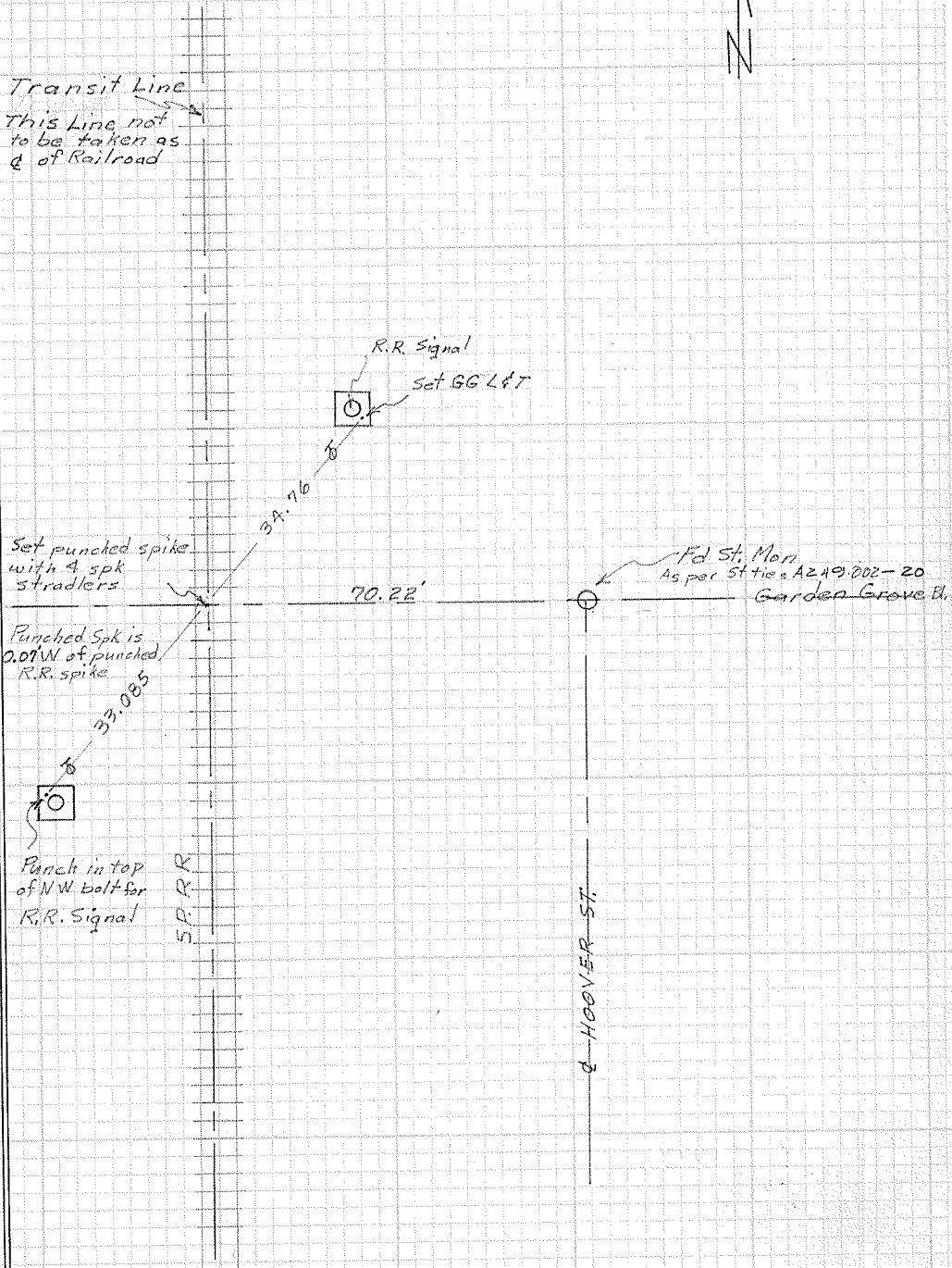
DATE April 24, 1968



Transit Line
This Line not
to be taken as
of Railroad

DO NOT EXTEND NOTES THIS SIDE OF LINE

SURVEYORS SERVICE COMPANY, COSTA MESA - STOCK NO. 411



A249,001 P.113

CITY OF GARDEN GROVE, CALIFORNIA

SURVEY OF Mon 800' W Beach Blvd on GG. Blvd T B NO. 2 PAGE 114

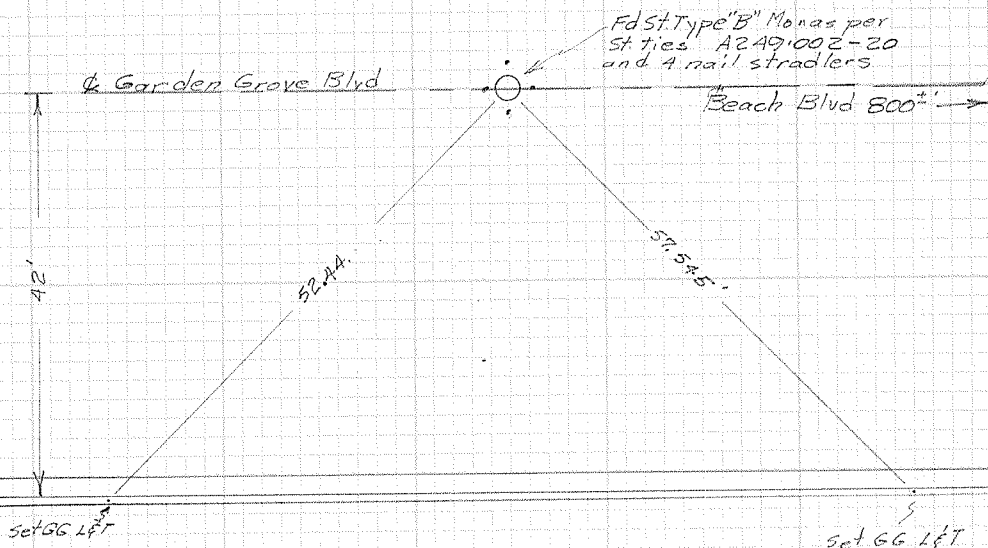
SURVEY BY Simons & Party TRACT NO. _____

DATE April 26, 1968 STA 325



DO NOT EXTEND NOTES THIS SIDE OF LINE

SURVEYORS SERVICE COMPANY, COSTA MESA - STOCK NO. 411



CITY OF GARDEN GROVE, CALIFORNIA

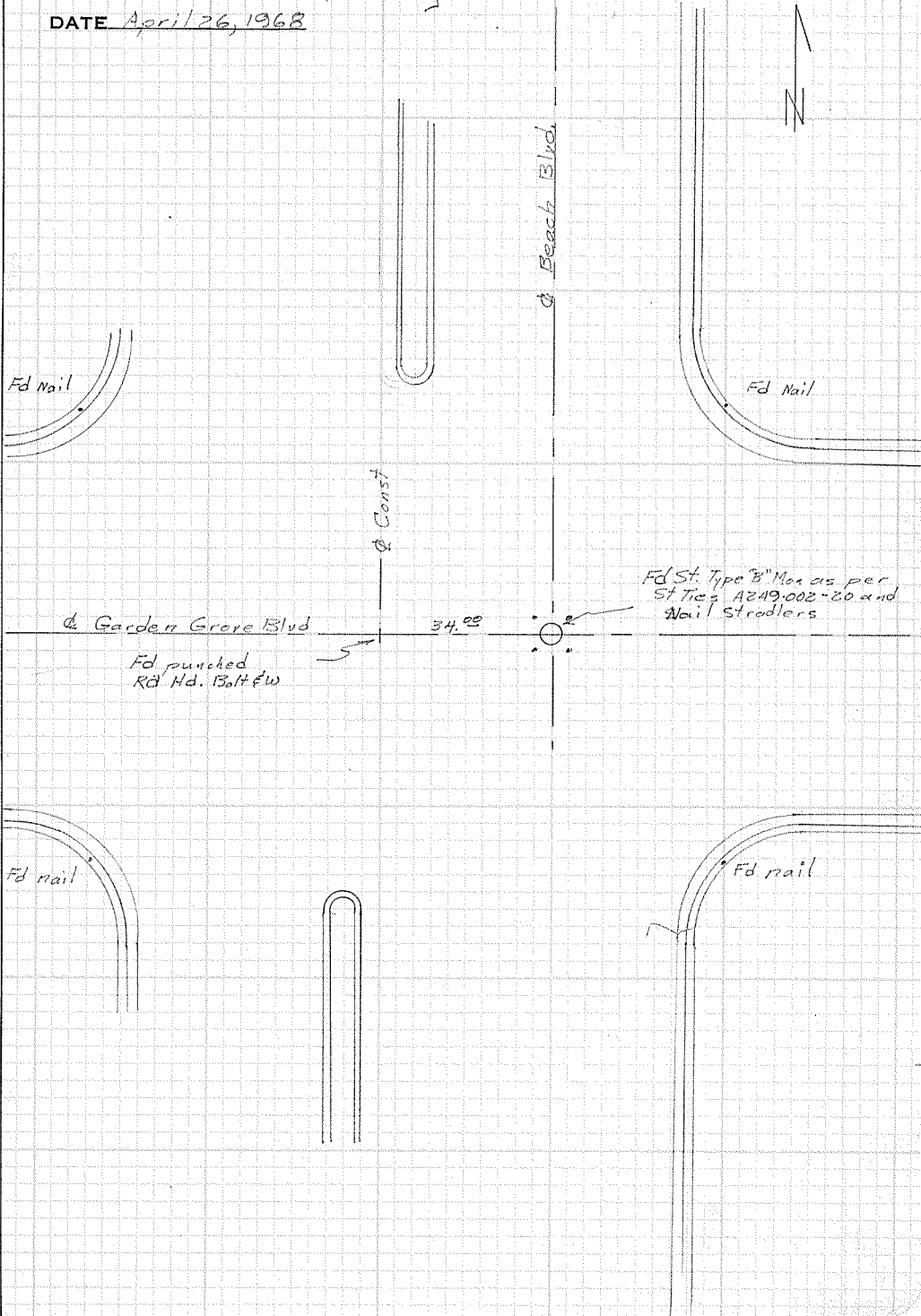
SURVEY OF Beach Blvd & Garden Grove Blvd F B NO. 2 PAGE 115

SURVEY BY Simons & Party TRACT NO. _____

DATE April 26, 1968

SURVEYORS SERVICE COMPANY, COSTA MESA - STOCK NO. 411

DO NOT EXTEND NOTES THIS SIDE OF LINE



A211.001 P. 104
A249.002 P. 20

CITY OF GARDEN GROVE, CALIFORNIA

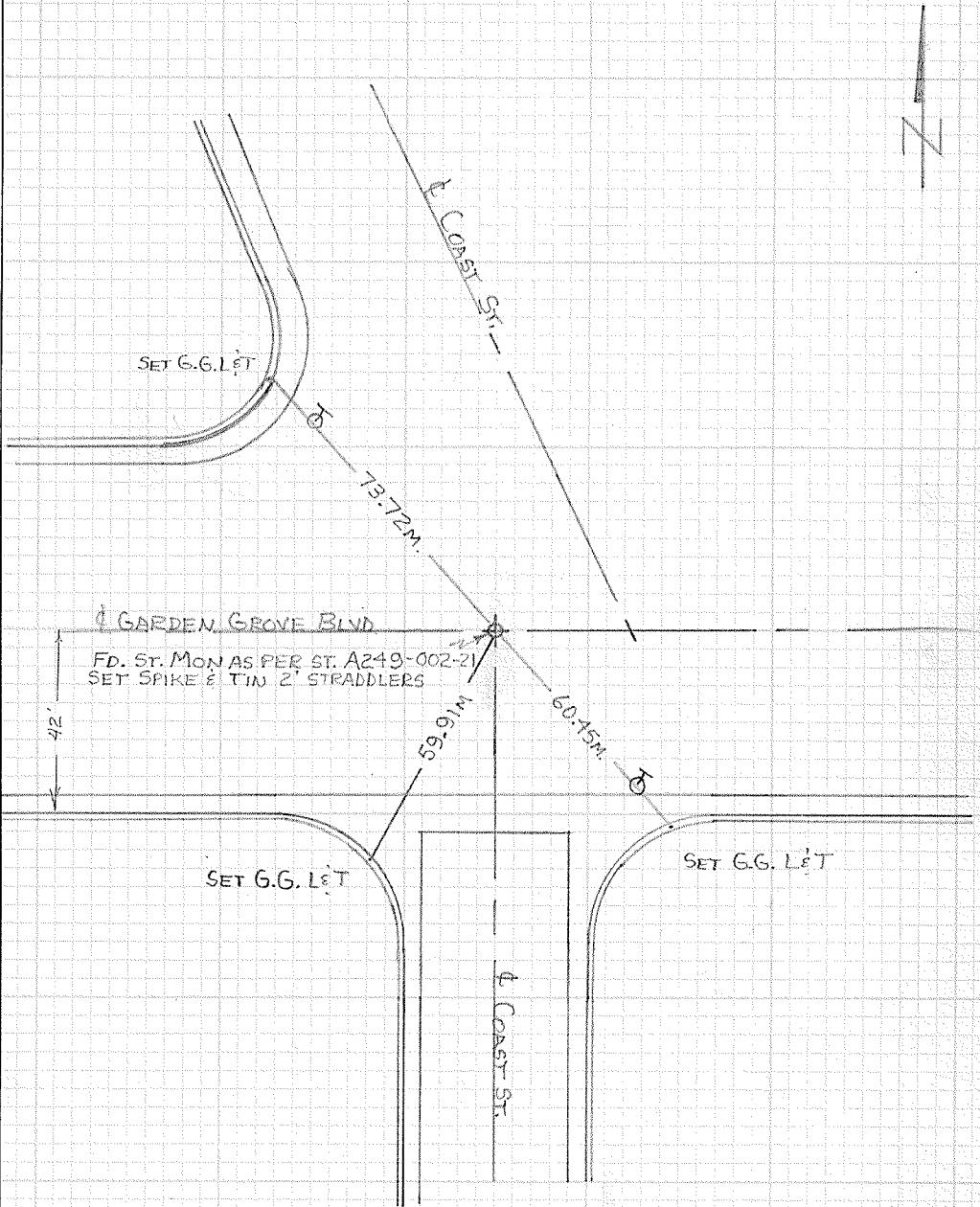
SURVEY OF COAST ST. & GARDEN GROVE BLVD. T B NO. 2 PAGE 116

SURVEY BY SIMONS & PARTY TRACT NO. _____

DATE April 26, 1968

DO NOT EXTEND NOTES THIS SIDE OF LINE

SURVEYORS SERVICE COMPANY, COSTA MESA - STOCK NO. 411



CITY OF GARDEN GROVE, CALIFORNIA

SURVEY OF Garden Grove Blvd & Monroe St. T B NO. 2 PAGE 117

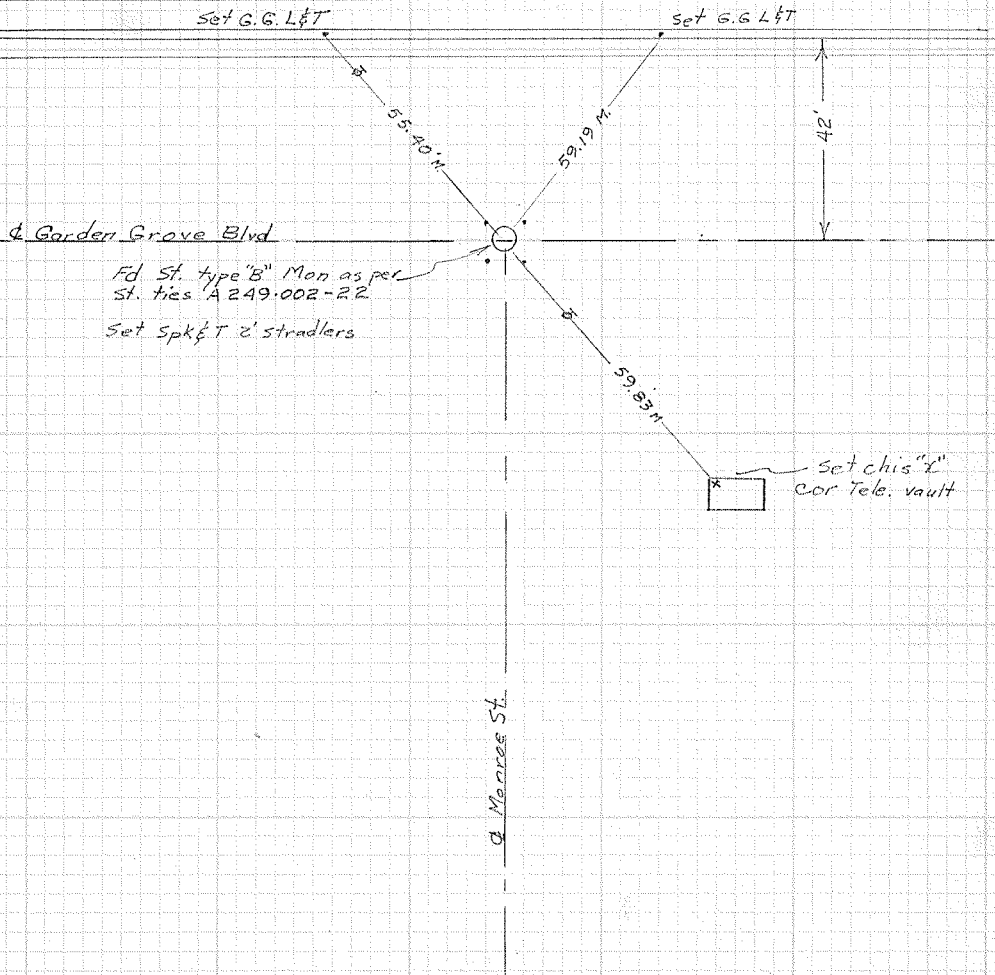
SURVEY BY Simons & Party TRACT NO. _____

DATE April 26, 1968



DO NOT EXTEND NOTES THIS SIDE OF LINE

SURVEYORS SERVICE COMPANY, STA MESA - STOCK NO. 411



set G.G. L&T

set G.G. L&T

55.40' M

59.19' M

42'

Garden Grove Blvd

Fd. St. type "B" Mon as per
St. ties A 249-002-22

Set Spk & T & stradlers

59.83' M

set chis "x"
cor Tele. vault


Monroe St.

CITY OF GARDEN GROVE, CALIFORNIA

SURVEY OF Garden Grove Blvd. & Monroe T B NO. 2 PAGE 117A

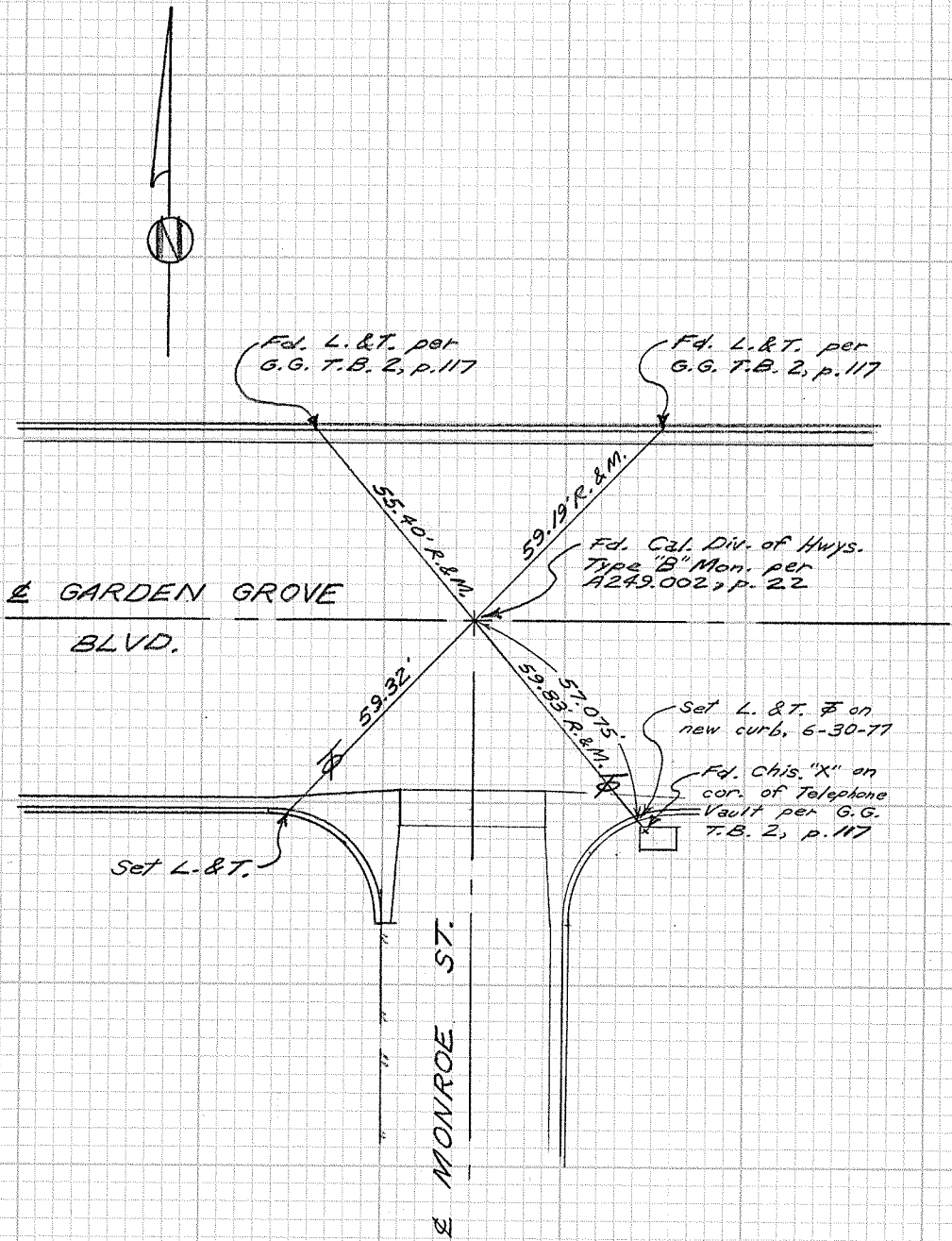
SURVEY BY Prickett & Party TRACT NO. _____

DATE April 25, 1977



DO NOT EXTEND NOTES THIS SIDE OF LINE

SURVEYORS SERVICE COMPANY, C STA MESA - STOCK NO. 411



CITY OF GARDEN GROVE, CALIFORNIA

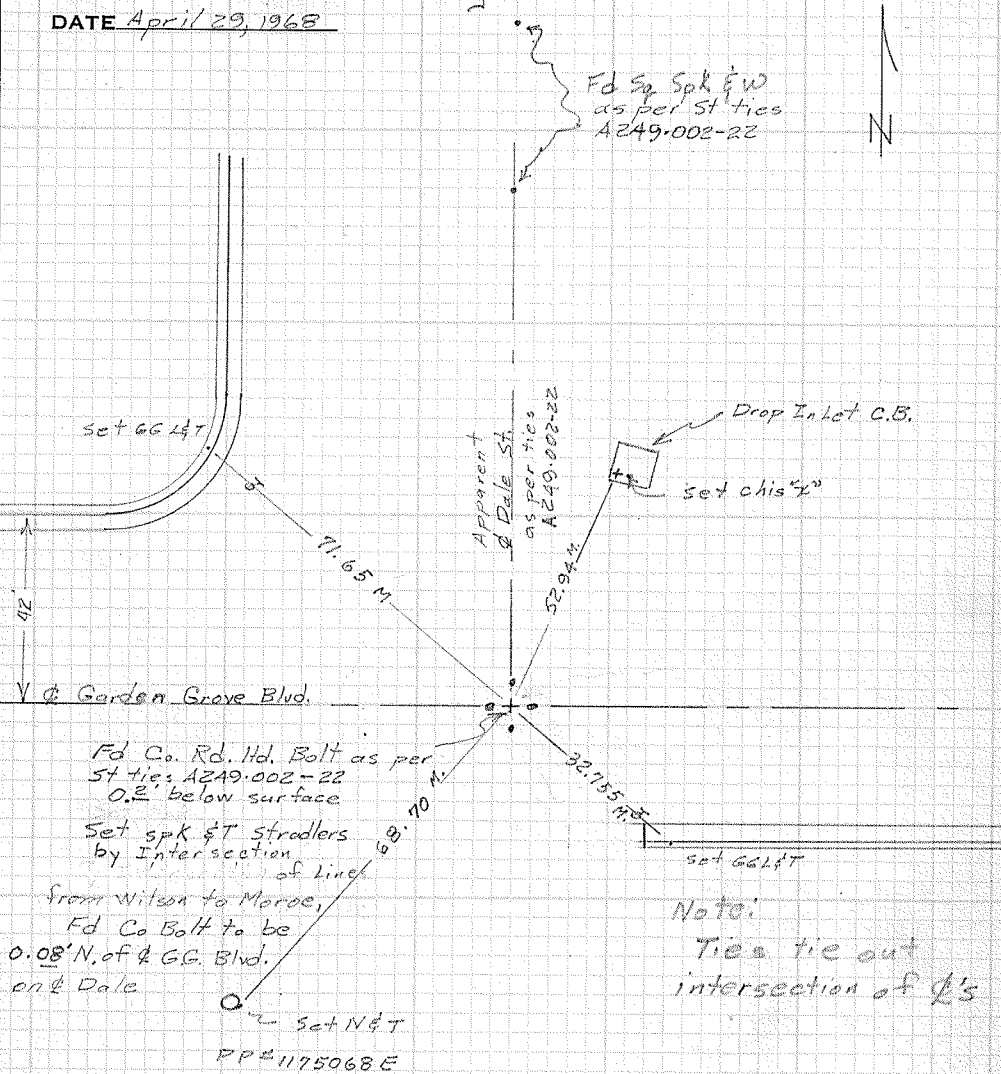
SURVEY OF Garden Grove Blvd & Dale St T B NO. 2 PAGE 11R

SURVEY BY Simons & Party TRACT NO.

DATE April 29, 1968

DO NOT EXTEND NOTES THIS SIDE OF LINE

SURVEYORS SERVICE COMPANY, COSTA MESA - STOCK NO. 411



Fd Co. Rd. Hd. Bolt as per
ST ties AZ49.002-22
0.2' below surface
Set spk & T straddlers
by Intersection
of Lines
from Wilson to Moros,
Fd Co Bolt to be
0.08' N. of & G.G. Blvd.
on & Dale

set N&T
PP# 1175068E

Note:
Ties tie out
intersection of & S

CITY OF GARDEN GROVE, CALIFORNIA

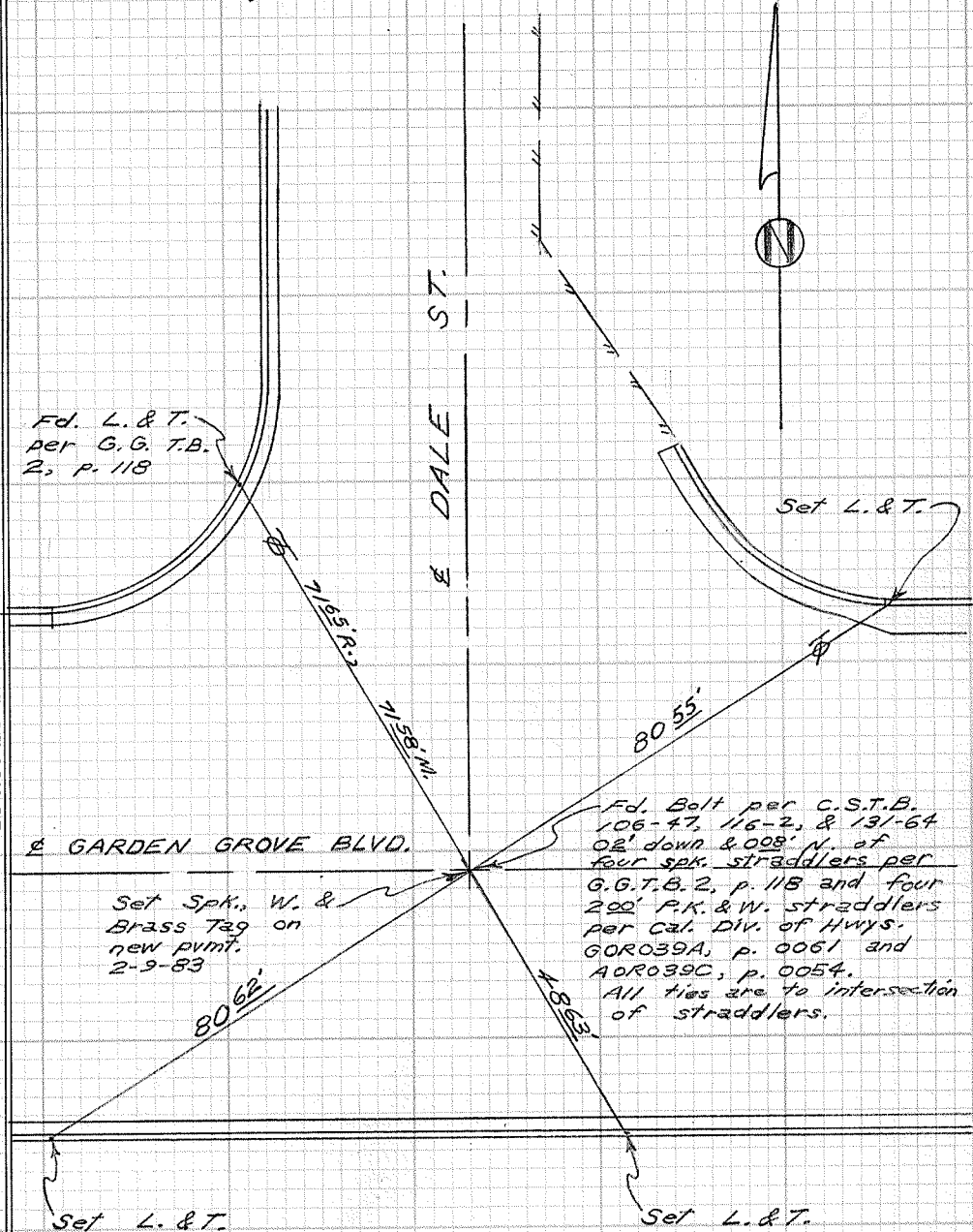
SURVEY OF *Garden Grove Blvd. & Dale* T B NO. 2 PAGE 118A

SURVEY BY *Prickett & Party* TRACT NO. _____

DATE *Jan. 25, 1983*

SURVEYORS SERVICE COMPANY STA MESA - STOCK NO. 411

DO NOT EXTEND NOTES THIS SIDE OF LINE

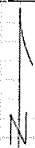


CITY OF GARDEN GROVE, CALIFORNIA

SURVEY OF Garden Grove Blvd. & Wilson St. T B NO. 2 PAGE 1/9

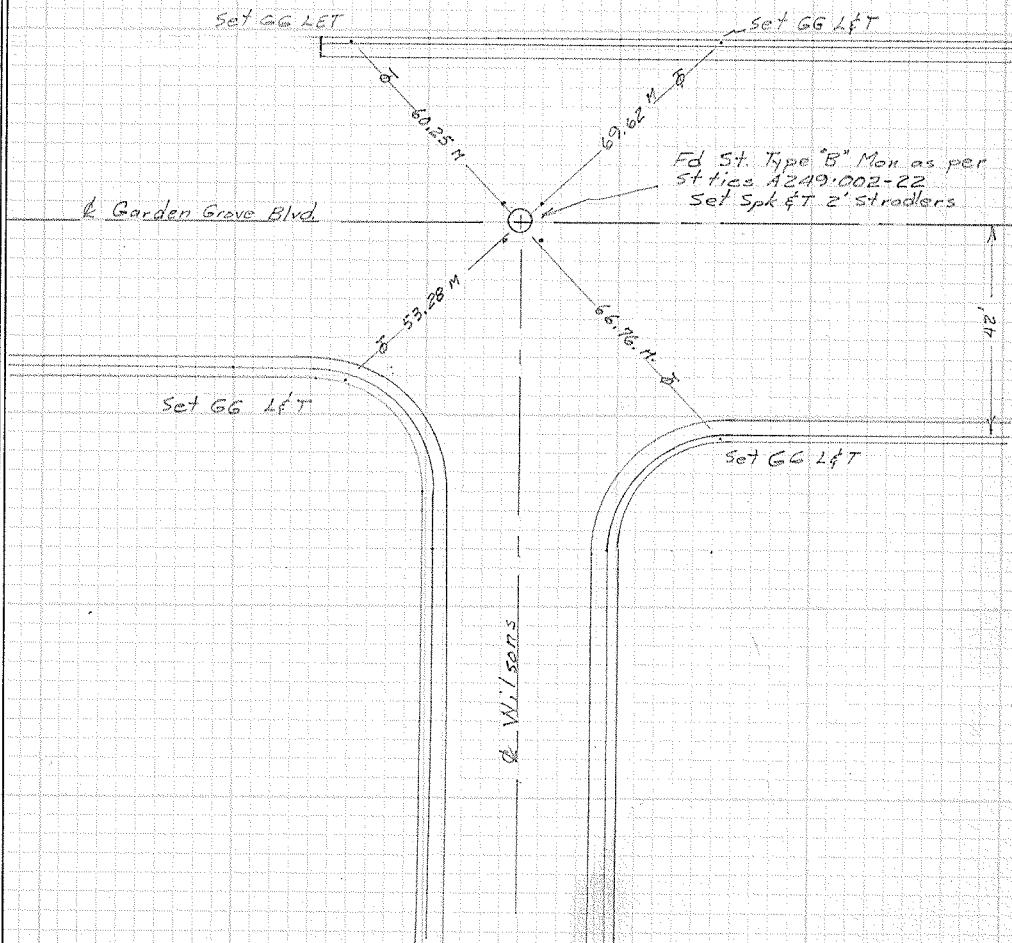
SURVEY BY Simmons & Party TRACT NO. _____

DATE April 29, 1968



SURVEYORS SERVICE COMPANY, STA MESA - STOCK NO. 411

DO NOT EXTEND NOTES THIS SIDE OF LINE



CITY OF GARDEN GROVE, CALIFORNIA

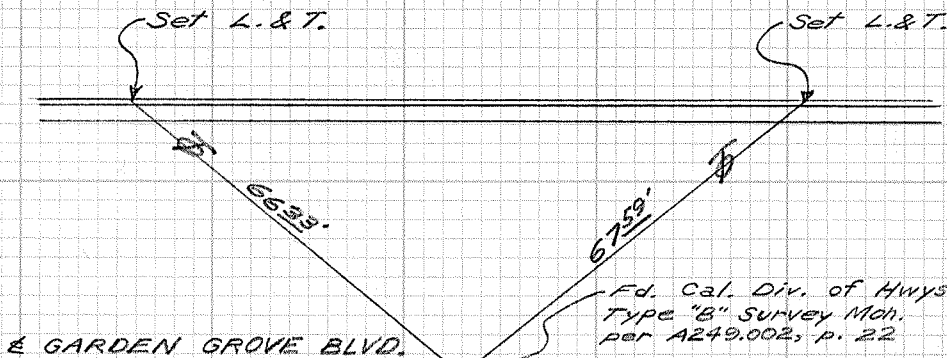
SURVEY OF Garden Grove Blvd. & Wilson T B NO. 2 PAGE 119A

SURVEY BY Prickett & Party TRACT NO. _____

DATE Jan. 25, 1983

SURVEYORS SERVICE COMPANY STA MESA - STOCK NO. 411

DO NOT EXTEND NOTES THIS SIDE OF LINE



E GARDEN GROVE BLVD.

E WILSON ST.



Set L. & T.

*Fd. L. & T.
per G.G.
T.B. 2, p. 119*

CITY OF GARDEN GROVE, CALIFORNIA

SURVEY OF Garden Grove Blvd & Newland St. T B NO. 2 PAGE 120

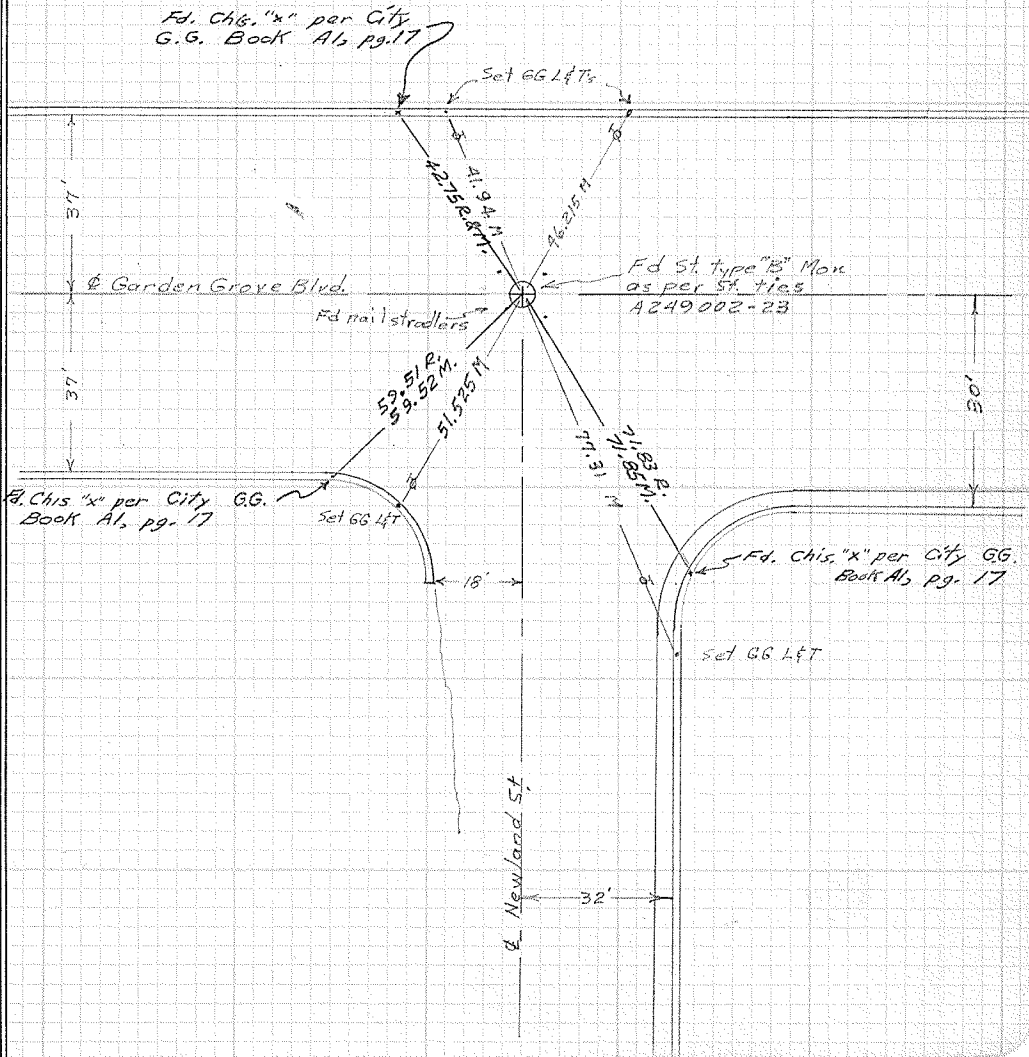
SURVEY BY Simons & Party TRACT NO. _____

DATE April 29, 1968



SURVEYORS SERVICE COMPANY, COSTA MESA - STOCK NO. 411

DO NOT EXTEND NOTES THIS SIDE OF LINE



W.P.

CITY OF GARDEN GROVE, CALIFORNIA

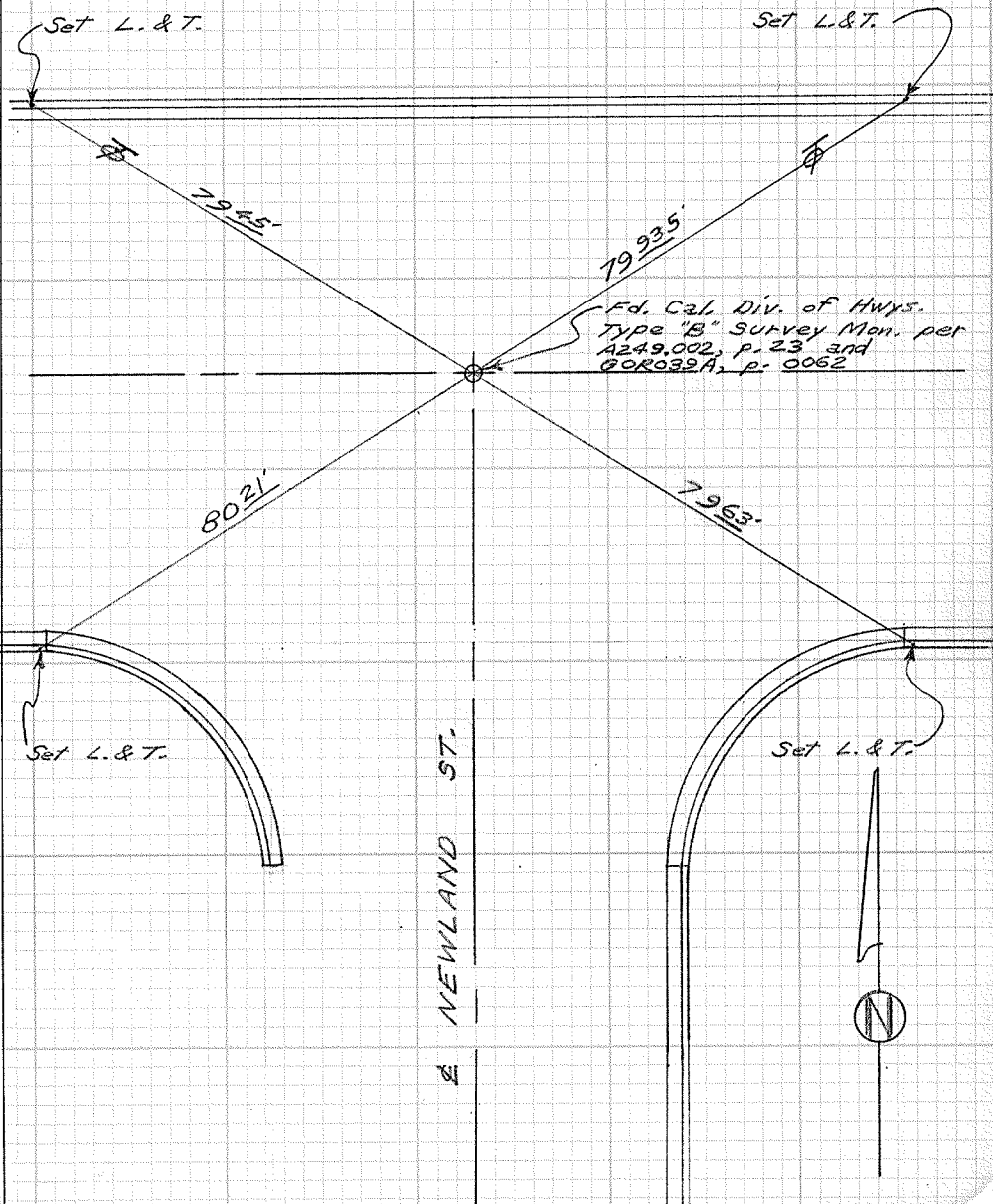
SURVEY OF Garden Grove Blvd. & Newland T B NO. 2 PAGE 120A

SURVEY BY Prickett & Party TRACT NO. _____

DATE Jan. 25, 1983

SURVEYORS SERVICE COMPANY STA MESA - STOCK NO. 411

DO NOT EXTEND NOTES THIS SIDE OF LINE



CITY OF GARDEN GROVE, CALIFORNIA

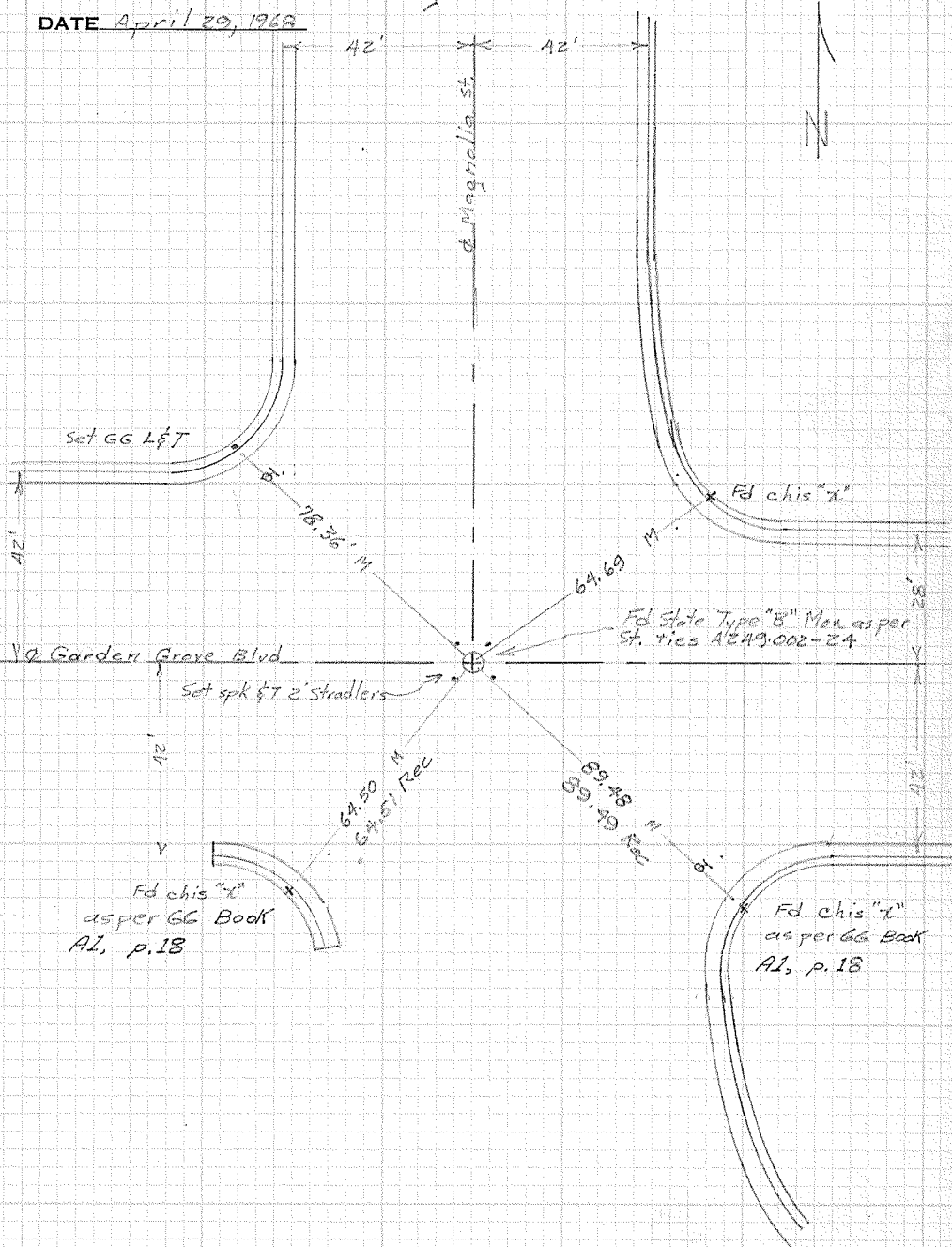
SURVEY OF Garden Grove Blvd & Magnolia St T B NO. 2 PAGE 121

SURVEY BY Simons & Party TRACT NO. _____

DATE April 29, 1968

DO NOT EXTEND NOTES THIS SIDE OF LINE

SURVEYORS SERVICE COMPANY, STA MESA - STOCK NO. 411



W. P.

CITY OF GARDEN GROVE, CALIFORNIA

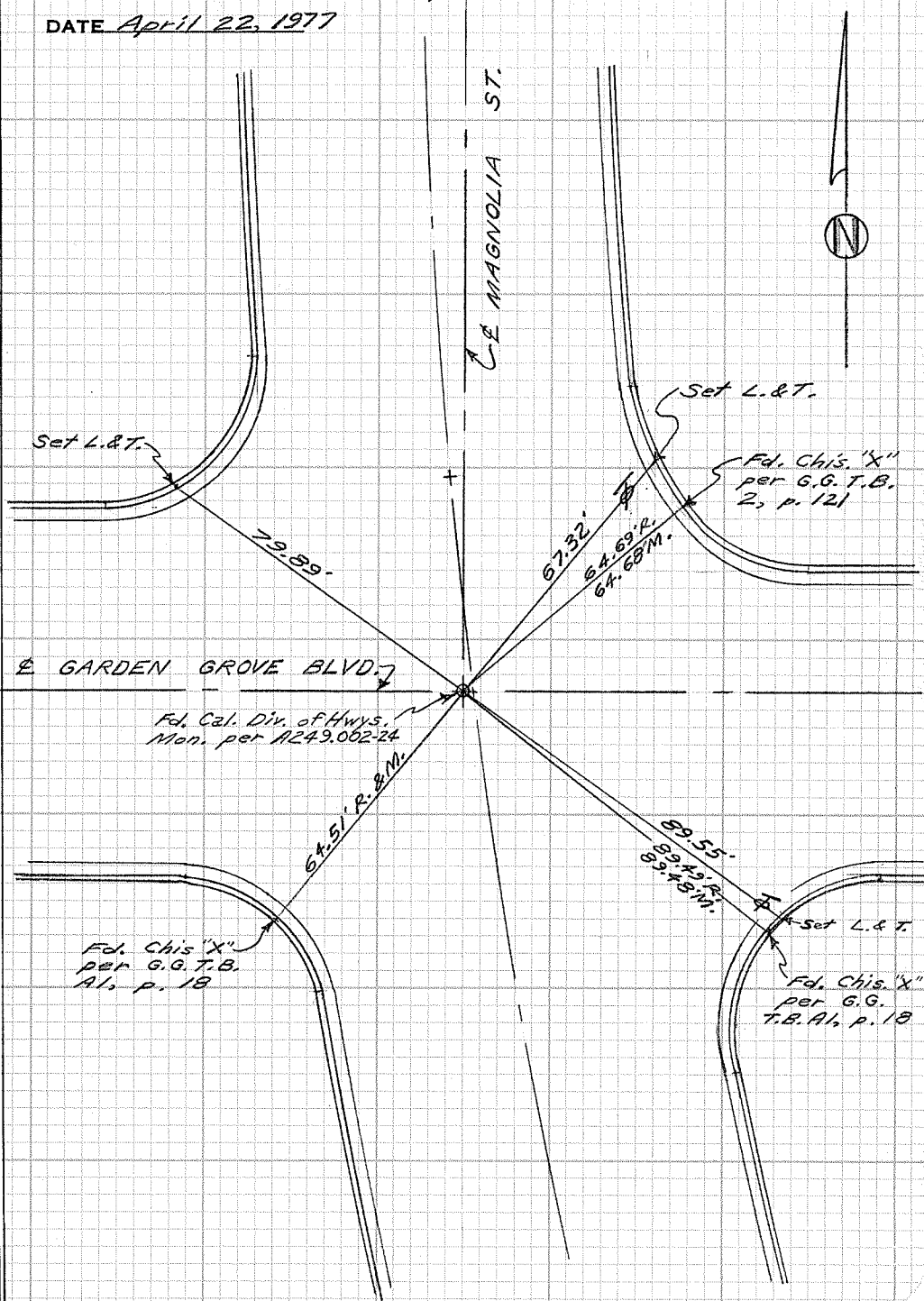
SURVEY OF Garden Grove Blvd. & Magnolia T B NO. 2 PAGE 121A

SURVEY BY Prickett & Party TRACT NO. _____

DATE April 22, 1977

SURVEYORS SERVICE COMPANY, SANTA MESA - STOCK NO. 411

DO NOT EXTEND NOTES THIS SIDE OF LINE



CITY OF GARDEN GROVE, CALIFORNIA

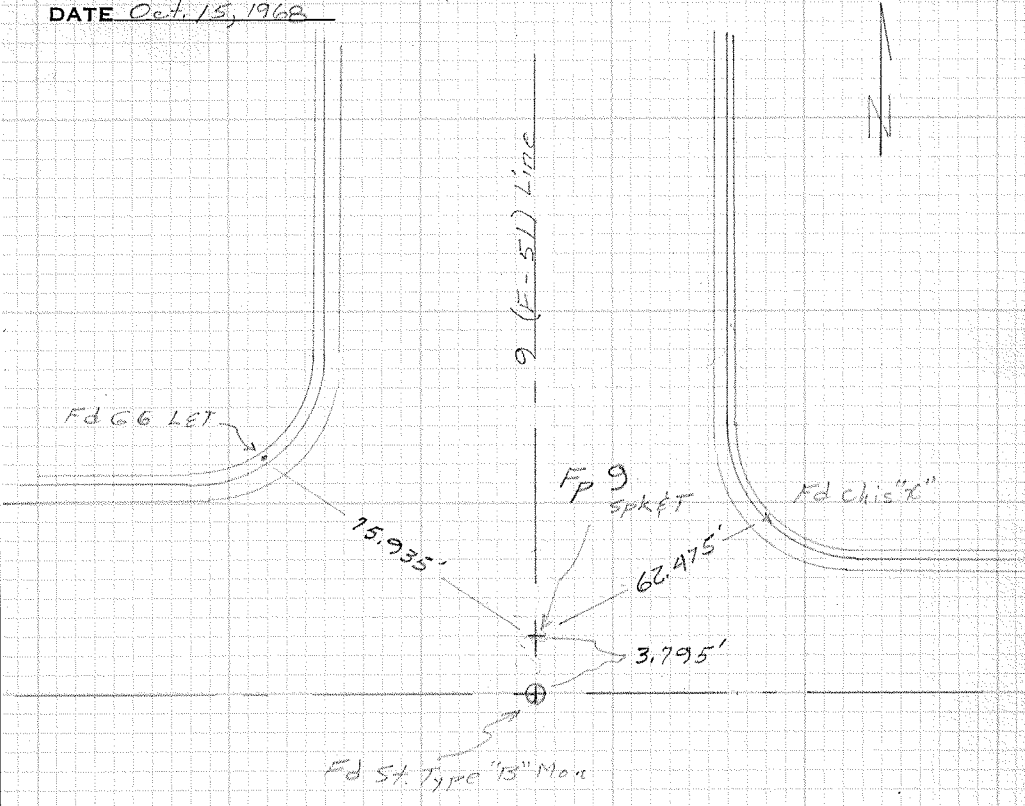
SURVEY OF Garden Grove & Magnolia St. T B NO. 2 PAGE 121 H

SURVEY BY Simons & Party TRACT NO. _____

DATE Oct. 15, 1968

DO NOT EXTEND NOTES THIS SIDE OF LINE

SURVEYORS SERVICE COMPANY, COSTA MESA - STOCK NO. 411



Note Fp 9 set on
line between Man (F9)
and 51-9

CITY OF CARDEN GROVE, CALIFORNIA

SURVEY OF Garden Grove Blvd & Cannery St T B NO. 2 PAGE 122

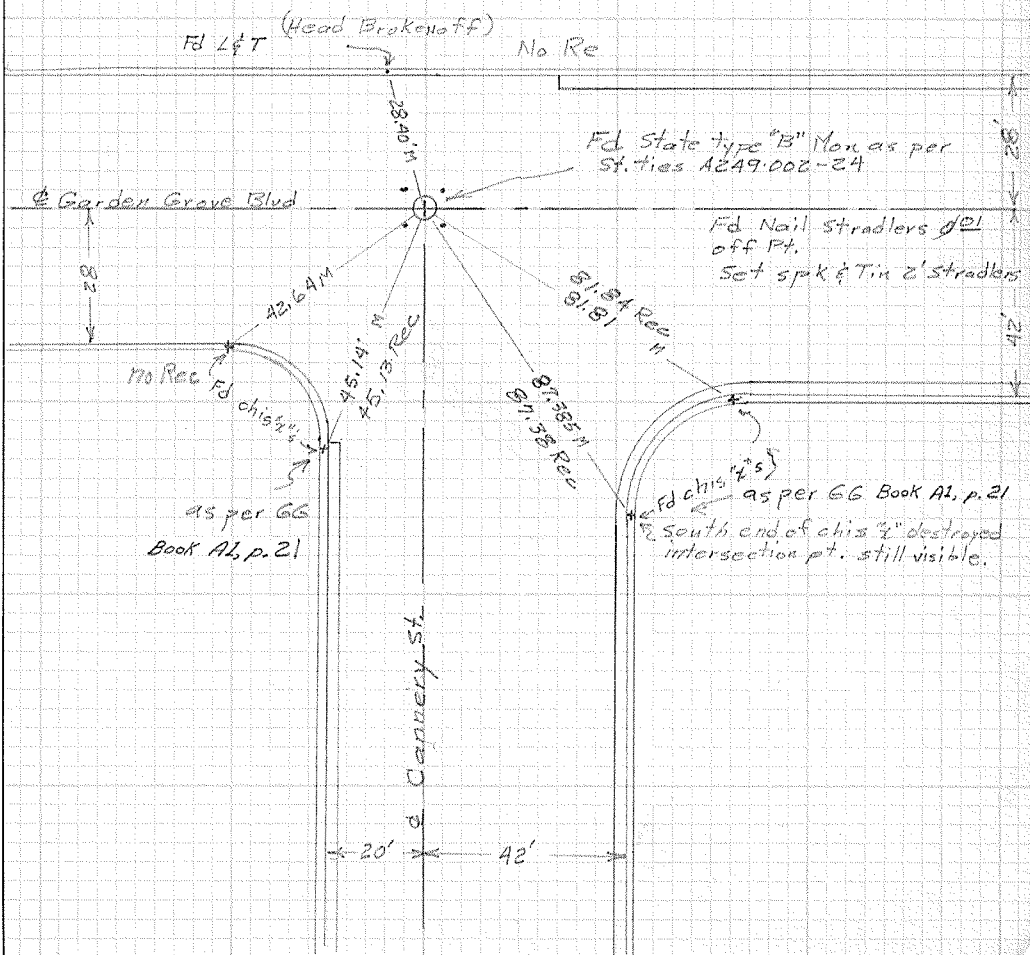
SURVEY BY Simons & Party TRACT NO. _____

DATE April 29, 1968



DO NOT EXTEND NOTES THIS SIDE OF LINE

SURVEYORS SERVICE COMPANY, COSTA MESA - STOCK NO. 411



CITY OF GARDEN GROVE, CALIFORNIA

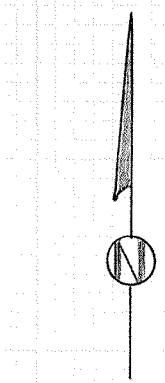
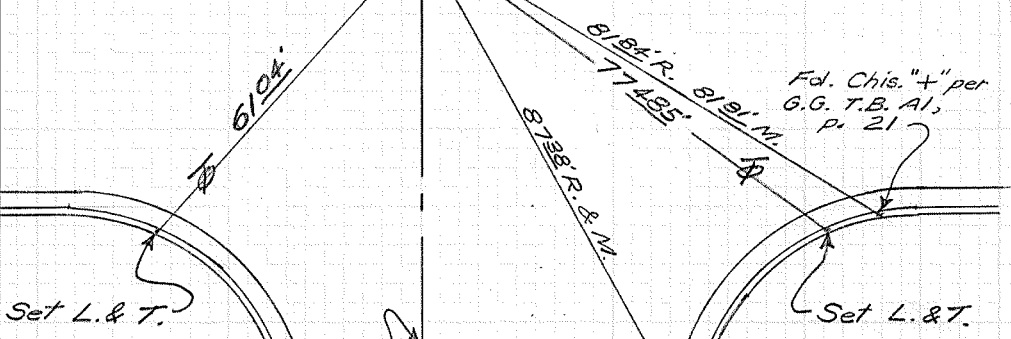
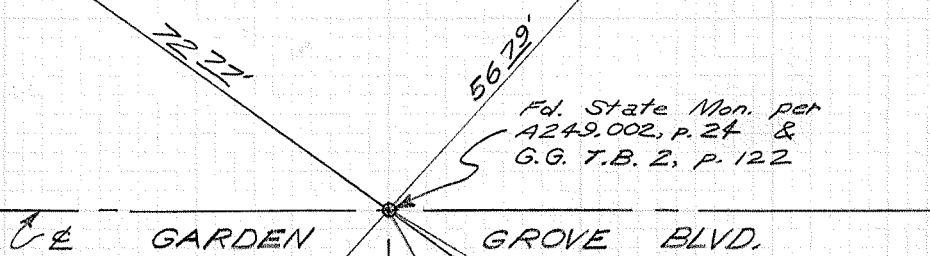
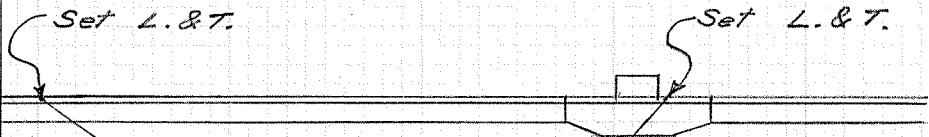
SURVEY OF Garden Grove Blvd. & Cannery T B NO. 2 PAGE 122A

SURVEY BY Prickett & Party TRACT NO. _____

DATE Nov. 26, 1980

SURVEYORS SERVICE COMPANY COSTA MESA - STOCK NO. 411

DO NOT EXTEND NOTES THIS SIDE OF LINE



← CANNERY ST. →

Fd. Chis. "+" per
G.G. T.B. A1, p. 21

CITY OF GARDEN GROVE, CALIFORNIA

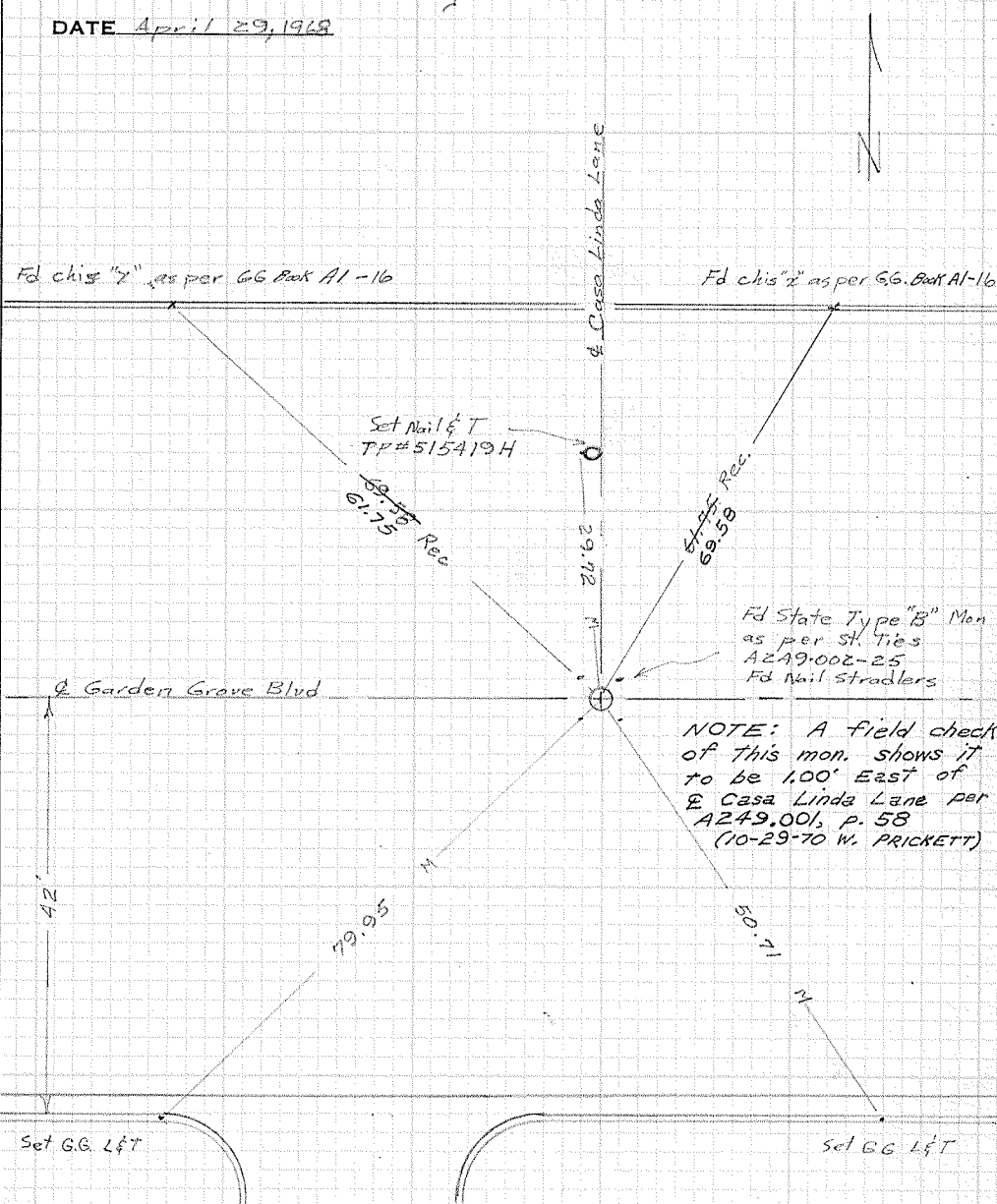
SURVEY OF Garden Grove Blvd & Casa Linda Lane T B NO. 2 PAGE 123

SURVEY BY Simons & Party TRACT NO. _____

DATE April 29, 1968

DO NOT EXTEND NOTES THIS SIDE OF LINE

SURVEYORS SERVICE COMPANY, COSTA MESA - STOCK NO. 411



P.